

ADL 421741 - Ambler Road Right-of-Way

Appendix A - Alignment Overview Map A-1 of 19

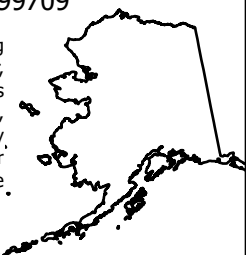
Within: Fairbanks Meridian T25N - T26N, R16W - R25W; & Kateel River Meridian T19N - T20N, R12E - R27E.

State of Alaska | Department of Natural Resources | Division of Mining, Land, & Water
Northern Regional Office | 3700 Airport Way | Fairbanks, AK 99709



The State of Alaska makes no expressed or implied warranties (including warranties of merchantability and fitness) with respect to the character, function, or capabilities of this product or its appropriateness for any user's purposes. In no event, will the State of Alaska be liable for any incidental, indirect, special, consequential or other damages suffered by the user or any other person or entity whether from use of the product, any failure thereof or otherwise, and in no event, will the State of Alaska's liability to you or anyone else exceed the fee paid for the product.

Drawn by: Adam Leland, January 28, 2022



Legend

Ambler Road Centerline

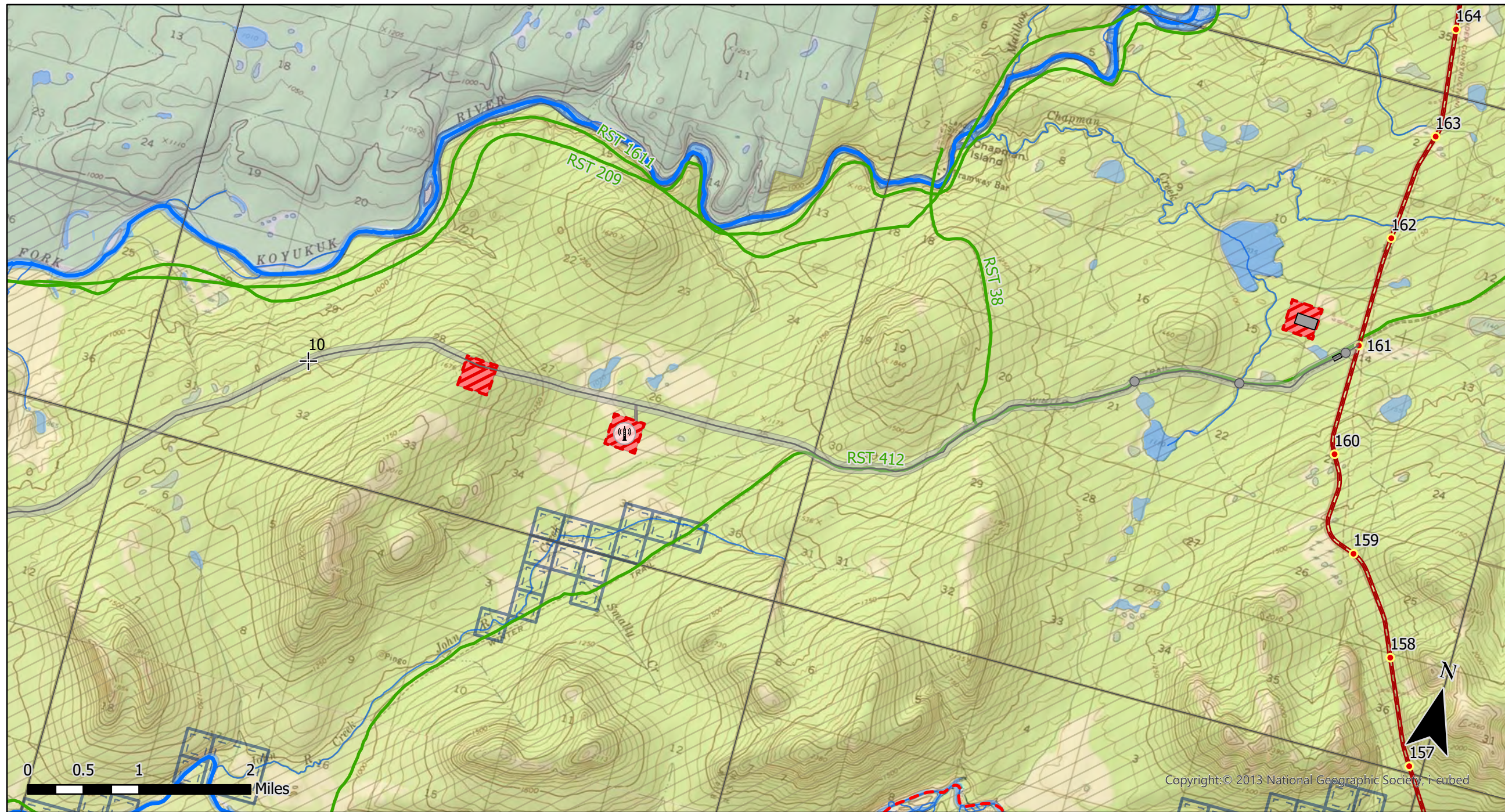
- Requested Easement (On State Land)
- Other ROW (Other Land)
- + Ambler Milepost
- Alaska Communities
- Road Centerlines
- State Mining Claims

Land Ownership

- State Land
- Bureau of Land Management
- National Park Service
- Fish & Wildlife Service
- Native Corporation
- Municipal Entitlement
- State Selected Land



National Land Survey of Finland, Esri, Garmin, FAO, NOAA, Esri, USGS



Legend

Ambler Road Infrastructure

Ambler Route Centerline

- Requested Easement (On State Land)
- Other ROW (Other Land)

Easement Footprint

- Requested Easement (On State Land)
- Other ROW (Other Land)

- Ambler Milepost
- Bridges
- Large Culverts
- Construction Camps
- Fiber Optic Repeater Locs
- Maintenance Stations
- Material Sites
- Airstrips
- Access Roads

Existing Infrastructure & Land Status

- Alaska Communities
- Dalton Hwy Milepost
- Dalton Hwy Centerline
- RS2477 Trails
- State Mining Claims
- Borough Boundary
- Township
- Public Waters

Navigable Rivers

- Navigable
- Non-Navigable
- Conflict
- Unknown

- State Land
- State Selected Land
- Municipal Entitlement
- Bureau of Land Management
- National Park Service
- Fish & Wildlife Service
- Native Allotment
- Native Corporation

ADL 421741 - Ambler Road Right-of-Way Appendix A - Alignment & Infrastructure Map A-2 of 19

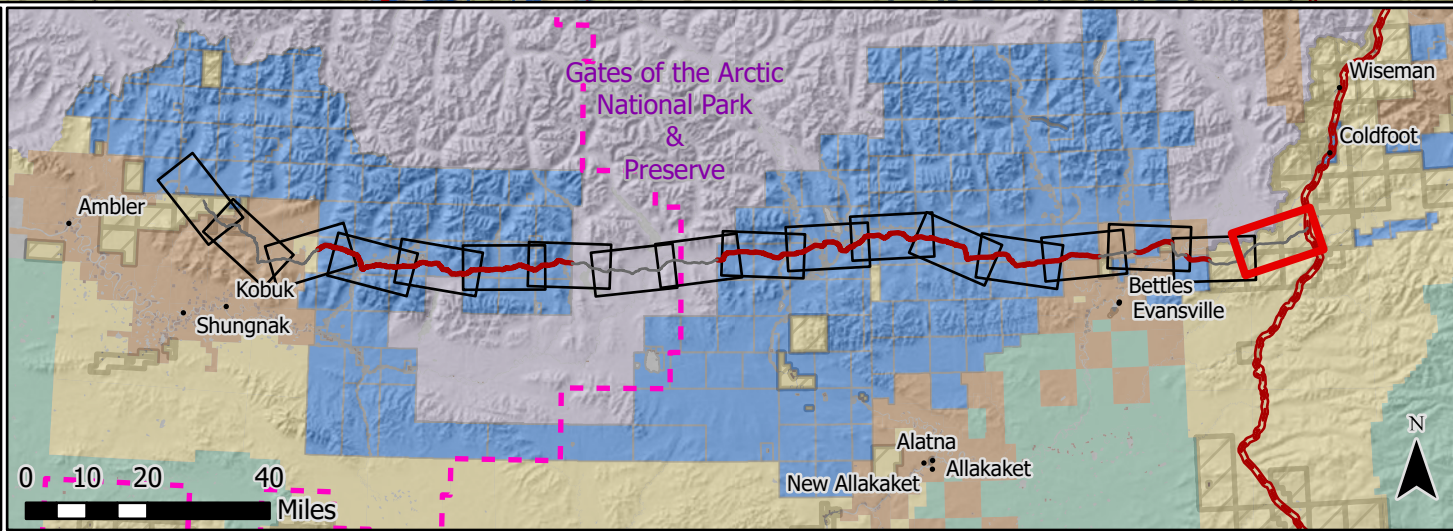
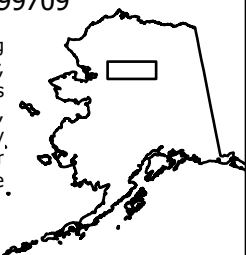
Within: Fairbanks Meridian T25N - T26N, R16W - R25W; & Kateel River Meridian T19N - T20N, R12E - R27E.

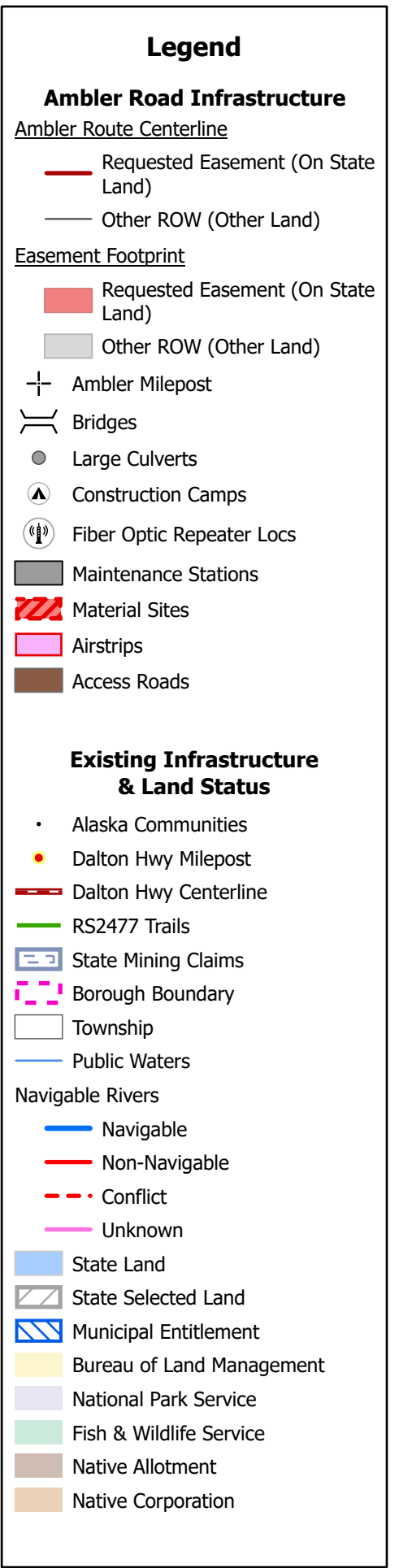
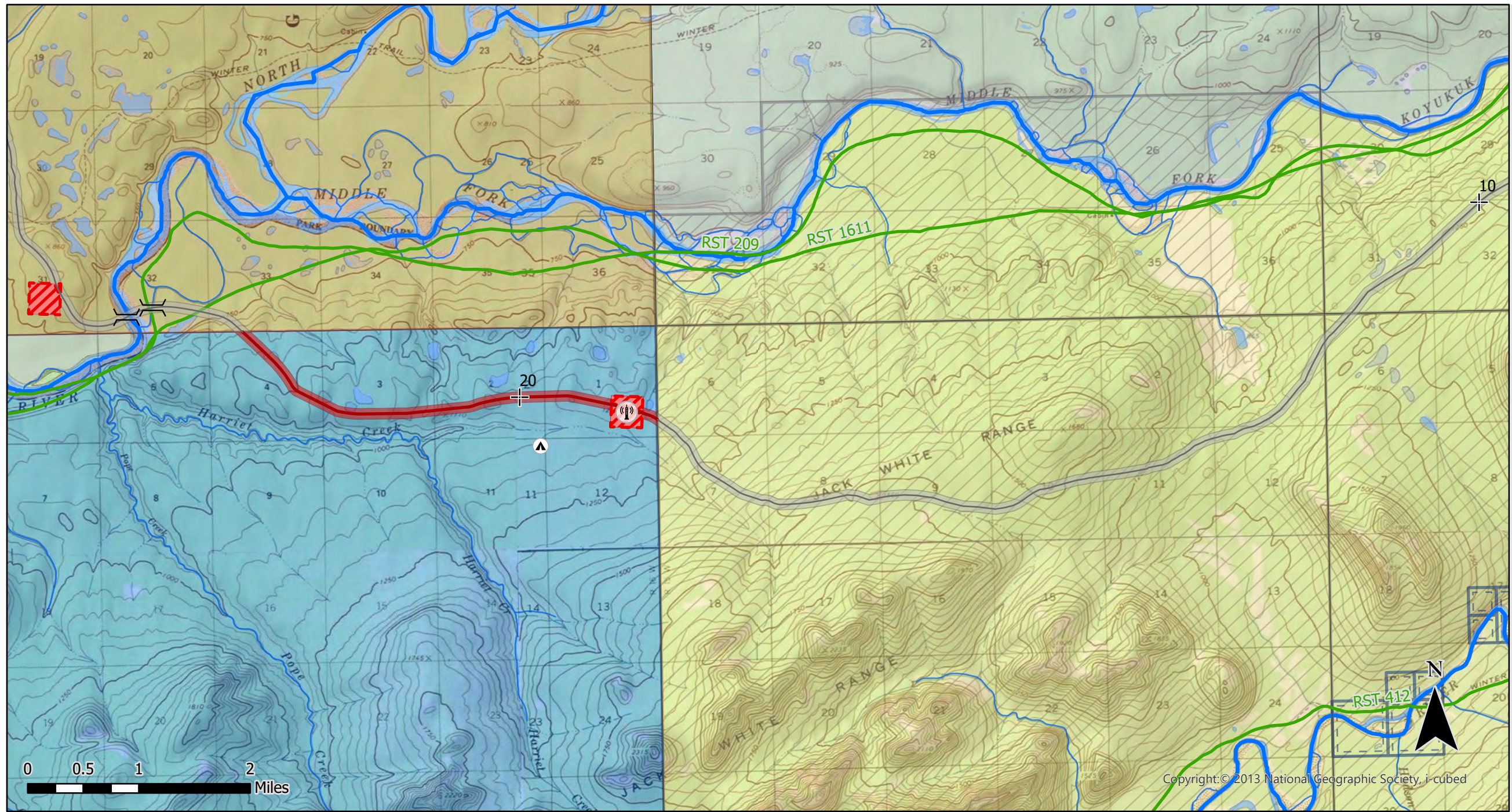
State of Alaska | Department of Natural Resources | Division of Mining, Land, & Water
Northern Regional Office | 3700 Airport Way | Fairbanks, AK 99709



The State of Alaska makes no expressed or implied warranties (including warranties of merchantability and fitness) with respect to the character, function, or capabilities of this product or its appropriateness for any user's purposes. In no event, will the State of Alaska be liable for any incidental, indirect, special, consequential or other damages suffered by the user or any other person or entity whether from use of the product, any failure thereof or otherwise, and in no event, will the State of Alaska's liability to you or anyone else exceed the fee paid for the product.

Drawn by: Adam Leland, January 28, 2022





ADL 421741 - Ambler Road Right-of-Way Appendix A - Alignment & Infrastructure Map A-3 of 19

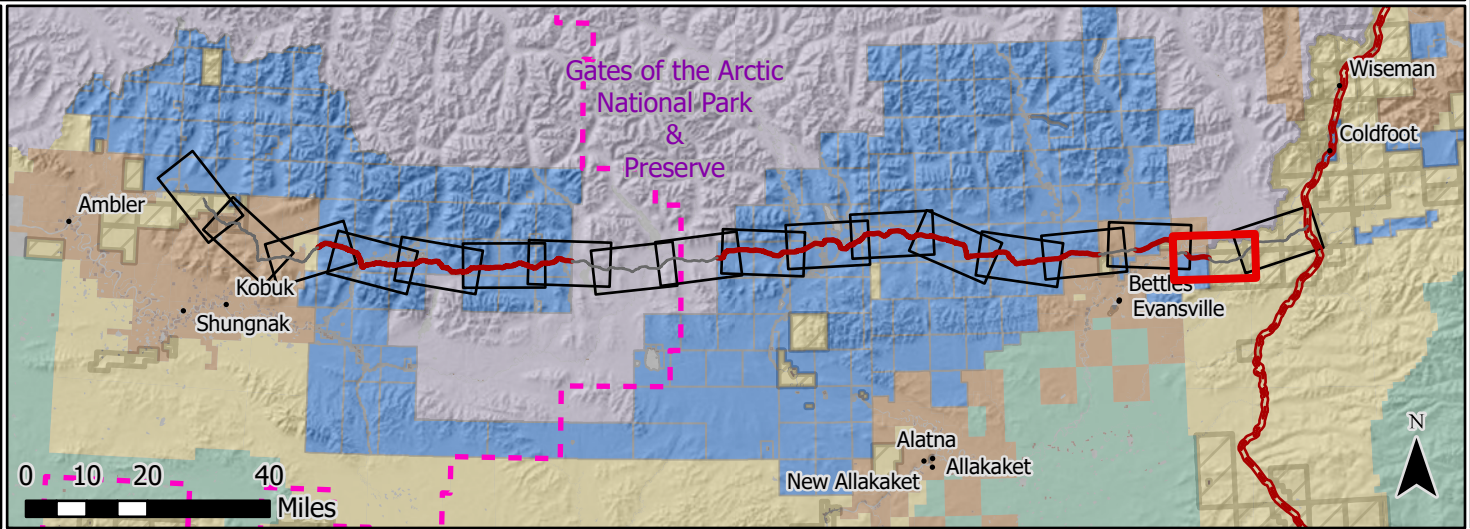
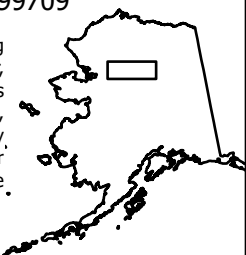
Within: Fairbanks Meridian T25N - T26N, R16W - R25W; & Kateel River Meridian T19N - T20N, R12E - R27E.

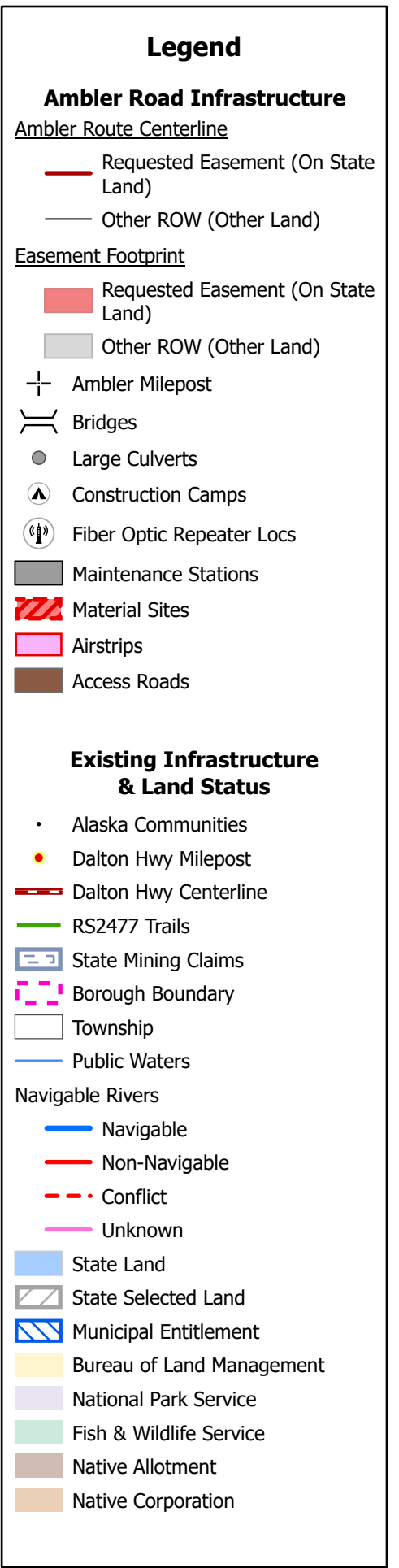
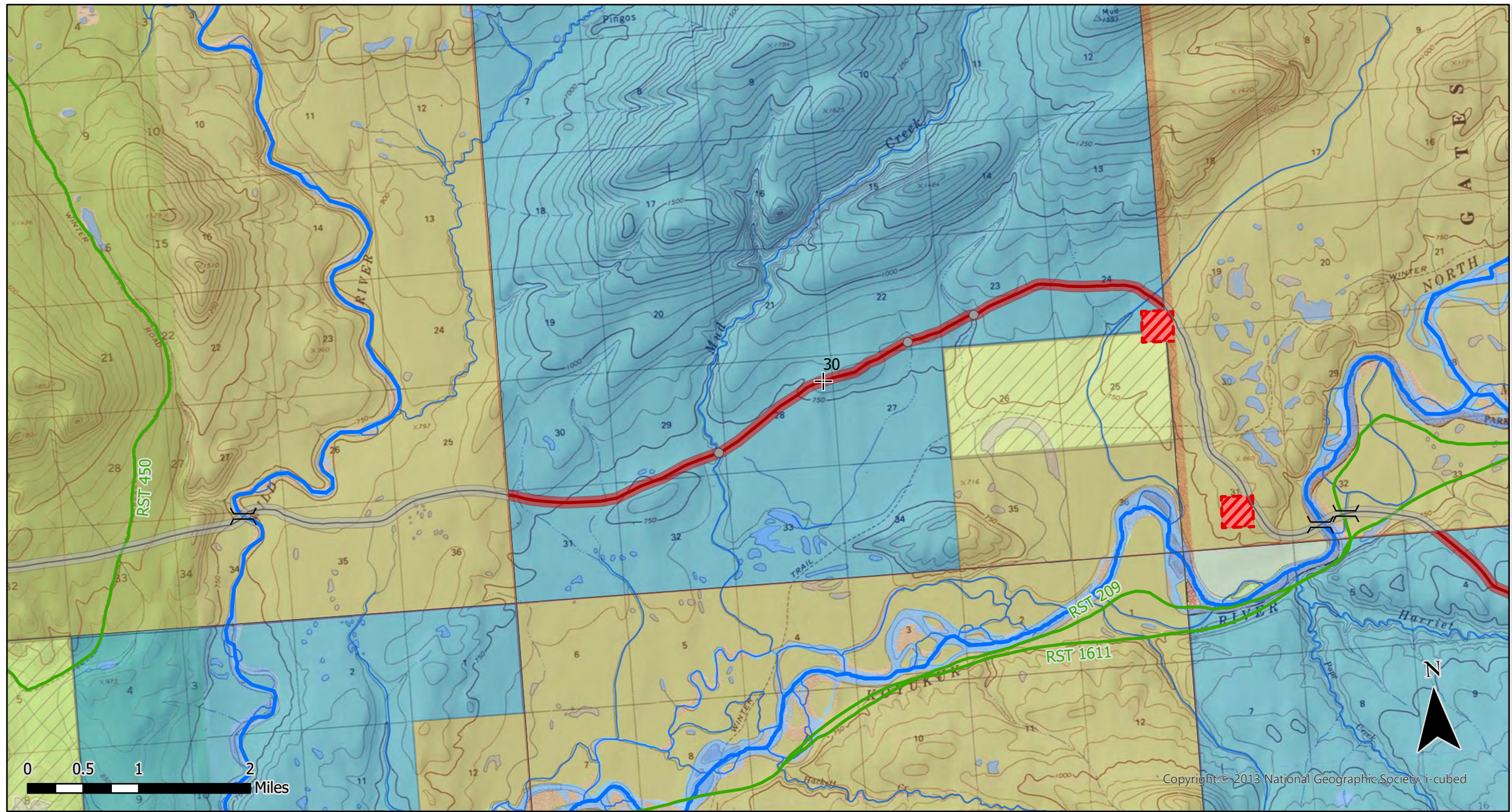
State of Alaska | Department of Natural Resources | Division of Mining, Land, & Water
Northern Regional Office | 3700 Airport Way | Fairbanks, AK 99709



The State of Alaska makes no expressed or implied warranties (including warranties of merchantability and fitness) with respect to the character, function, or capabilities of this product or its appropriateness for any user's purposes. In no event, will the State of Alaska be liable for any incidental, indirect, special, consequential or other damages suffered by the user or any other person or entity whether from use of the product, any failure thereof or otherwise, and in no event, will the State of Alaska's liability to you or anyone else exceed the fee paid for the product.

Drawn by: Adam Leland, January 28, 2022





ADL 421741 - Ambler Road Right-of-Way Appendix A - Alignment & Infrastructure Map A-4 of 19

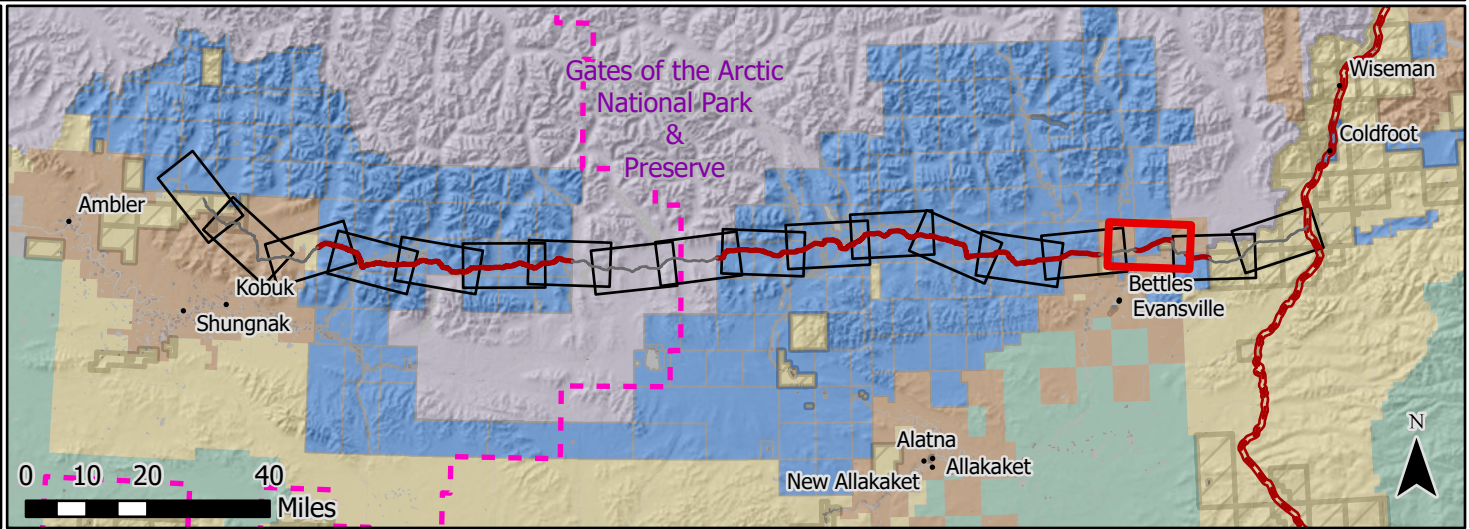
Within: Fairbanks Meridian T25N - T26N, R16W - R25W; & Kateel River Meridian T19N - T20N, R12E - R27E.

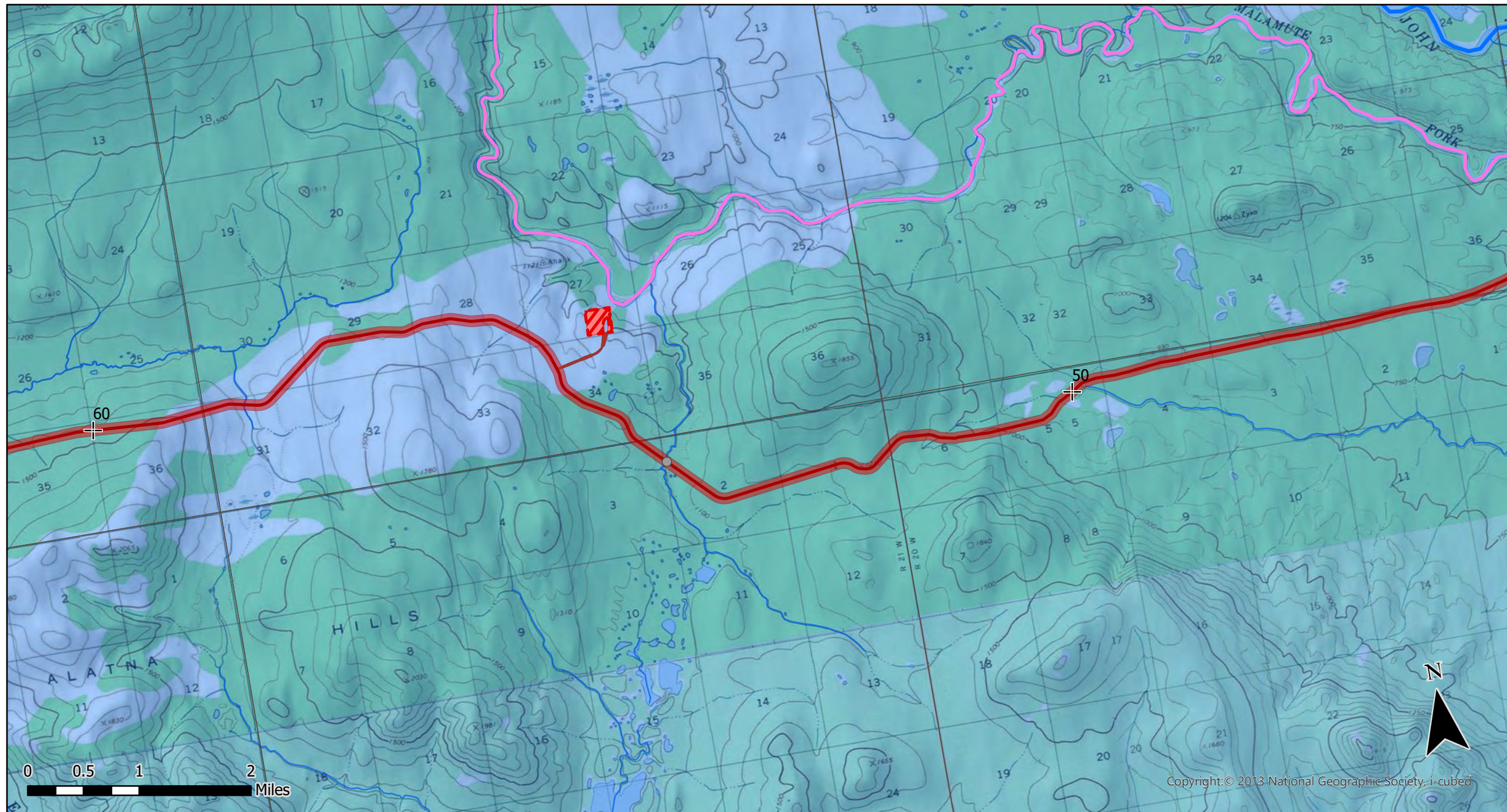
State of Alaska | Department of Natural Resources | Division of Mining, Land, & Water
Northern Regional Office | 3700 Airport Way | Fairbanks, AK 99709



The State of Alaska makes no expressed or implied warranties (including warranties of merchantability and fitness) with respect to the character, function, or capabilities of this product or its appropriateness for any user's purposes. In no event, will the State of Alaska be liable for any incidental, indirect, special, consequential or other damages suffered by the user or any other person or entity whether from use of the product, any failure thereof or otherwise, and in no event, will the State of Alaska's liability to you or anyone else exceed the fee paid for the product.

Drawn by: Adam Leland, January 28, 2022





Legend

Ambler Road Infrastructure

Ambler Route Centerline

- Requested Easement (On State Land)
- Other ROW (Other Land)

Easement Footprint

- Requested Easement (On State Land)
- Other ROW (Other Land)

- Ambler Milepost
- Bridges
- Large Culverts
- Construction Camps
- Fiber Optic Repeater Locs
- Maintenance Stations
- Material Sites
- Airstrips
- Access Roads

Existing Infrastructure & Land Status

- Alaska Communities
- Dalton Hwy Milepost
- Dalton Hwy Centerline
- RS2477 Trails
- State Mining Claims
- Borough Boundary
- Township
- Public Waters

Navigable Rivers

- Navigable
- Non-Navigable
- Conflict
- Unknown

- State Land
- State Selected Land
- Municipal Entitlement
- Bureau of Land Management
- National Park Service
- Fish & Wildlife Service
- Native Allotment
- Native Corporation

ADL 421741 - Ambler Road Right-of-Way Appendix A - Alignment & Infrastructure Map A-6 of 19

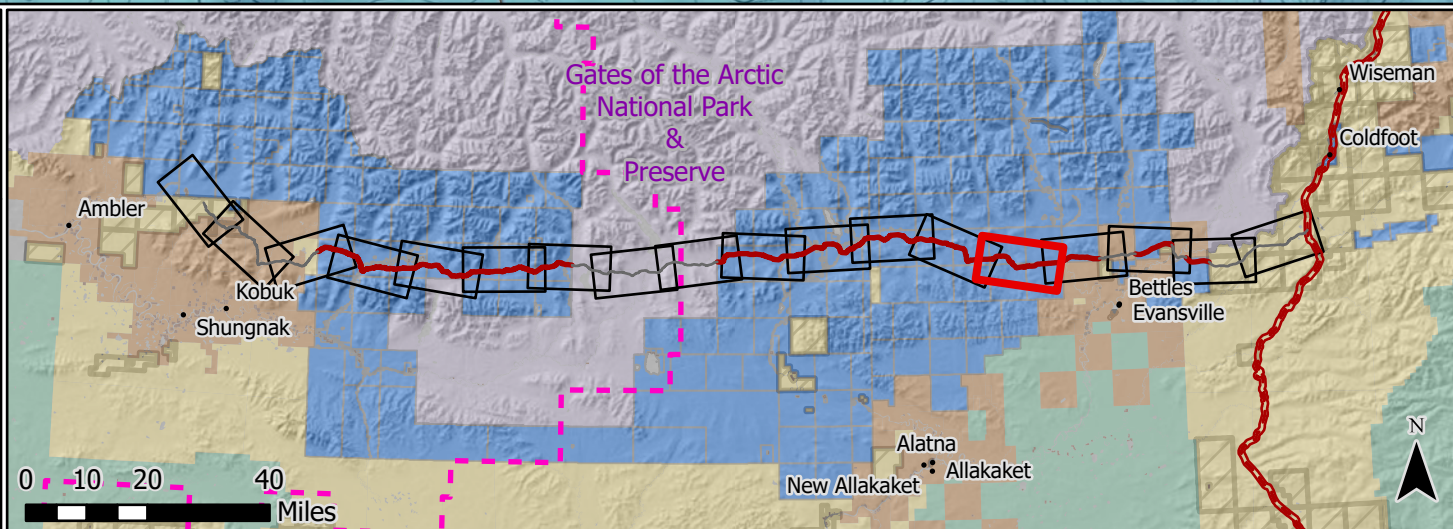
Within: Fairbanks Meridian T25N - T26N, R16W - R25W; & Kateel River Meridian T19N - T20N, R12E - R27E.

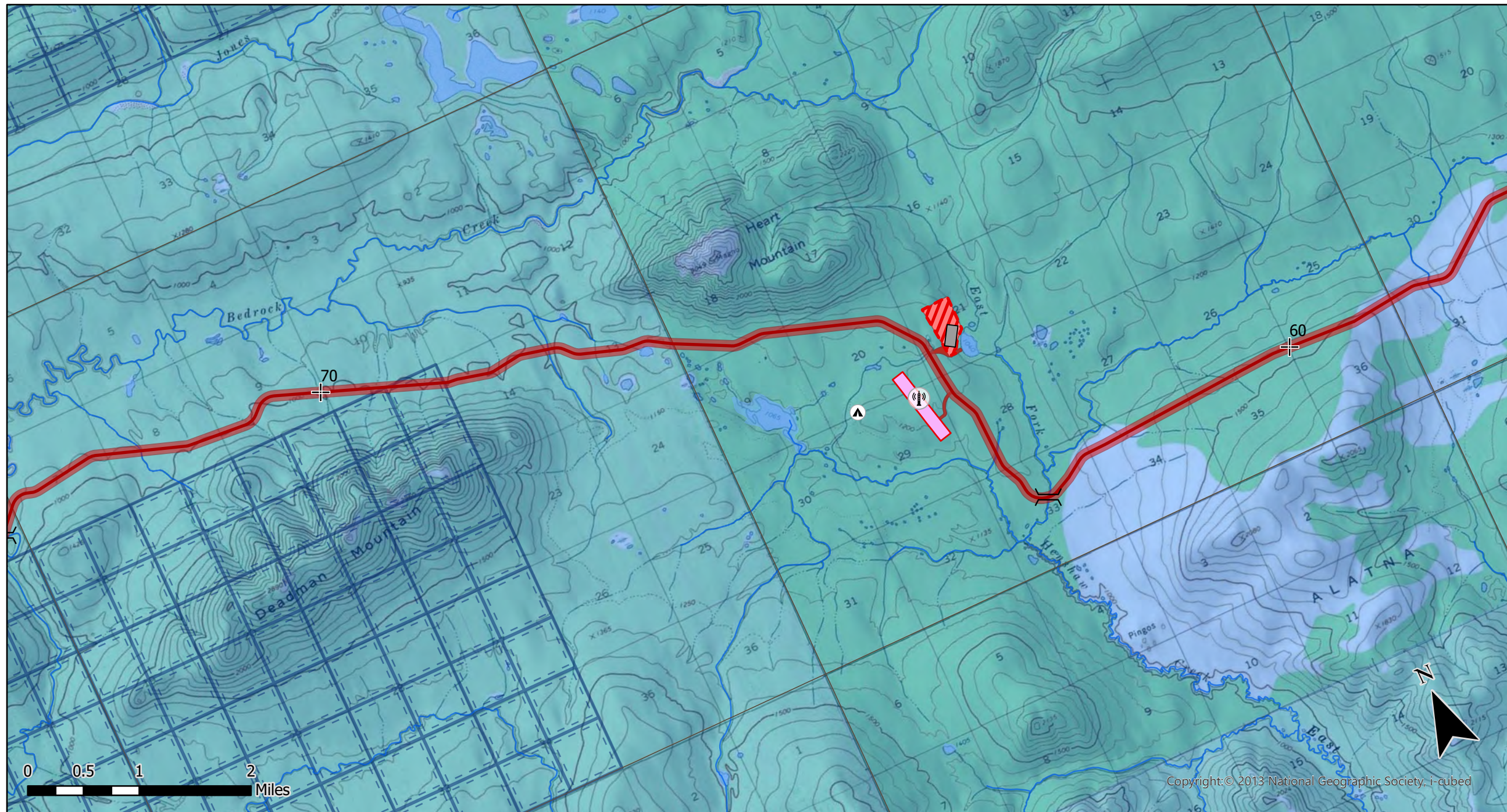
State of Alaska | Department of Natural Resources | Division of Mining, Land, & Water
Northern Regional Office | 3700 Airport Way | Fairbanks, AK 99709



The State of Alaska makes no expressed or implied warranties (including warranties of merchantability and fitness) with respect to the character, function, or capabilities of this product or its appropriateness for any user's purposes. In no event, will the State of Alaska be liable for any incidental, indirect, special, consequential or other damages suffered by the user or any other person or entity whether from use of the product, any failure thereof or otherwise, and in no event, will the State of Alaska's liability to you or anyone else exceed the fee paid for the product.

Drawn by: Adam Leland, January 28, 2022





Legend

Ambler Road Infrastructure

Ambler Route Centerline

- Requested Easement (On State Land)
- Other ROW (Other Land)

Easement Footprint

- Requested Easement (On State Land)
- Other ROW (Other Land)

- Ambler Milepost
- Bridges
- Large Culverts
- Construction Camps
- Fiber Optic Repeater Locs
- Maintenance Stations
- Material Sites
- Airstrips
- Access Roads

Existing Infrastructure & Land Status

- Alaska Communities
- Dalton Hwy Milepost
- Dalton Hwy Centerline
- RS2477 Trails
- State Mining Claims
- Borough Boundary
- Township
- Public Waters

Navigable Rivers

- Navigable
- Non-Navigable
- Conflict
- Unknown

- State Land
- State Selected Land
- Municipal Entitlement
- Bureau of Land Management
- National Park Service
- Fish & Wildlife Service
- Native Allotment
- Native Corporation

ADL 421741 - Ambler Road Right-of-Way Appendix A - Alignment & Infrastructure Map A-7 of 19

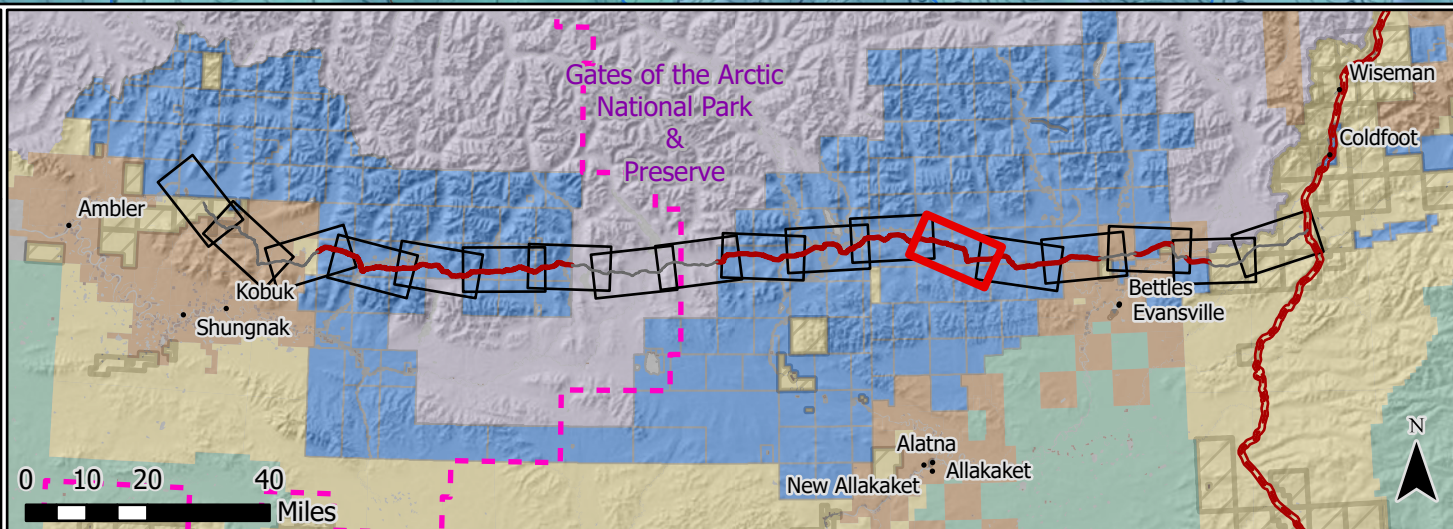
Within: Fairbanks Meridian T25N - T26N, R16W - R25W; & Kateel River Meridian T19N - T20N, R12E - R27E.

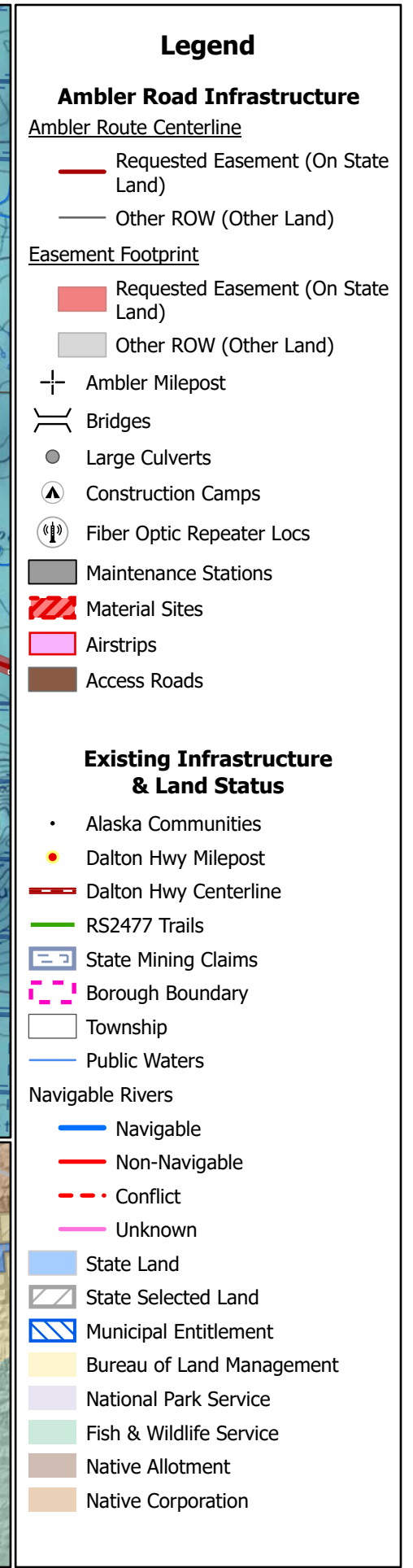
State of Alaska | Department of Natural Resources | Division of Mining, Land, & Water
Northern Regional Office | 3700 Airport Way | Fairbanks, AK 99709



The State of Alaska makes no expressed or implied warranties (including warranties of merchantability and fitness) with respect to the character, function, or capabilities of this product or its appropriateness for any user's purposes. In no event, will the State of Alaska be liable for any incidental, indirect, special, consequential or other damages suffered by the user or any other person or entity whether from use of the product, any failure thereof or otherwise, and in no event, will the State of Alaska's liability to you or anyone else exceed the fee paid for the product.

Drawn by: Adam Leland, January 28, 2022





ADL 421741 - Ambler Road Right-of-Way Appendix A - Alignment & Infrastructure Map A-8 of 19

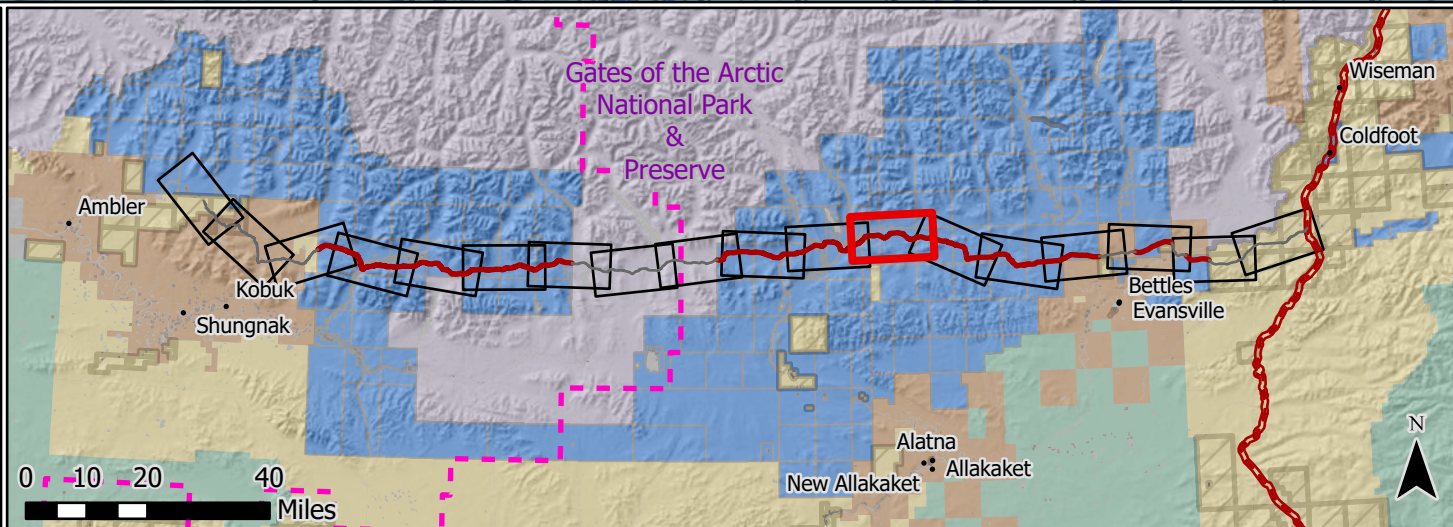
Within: Fairbanks Meridian T25N - T26N, R16W - R25W; & Kateel River Meridian T19N - T20N, R12E - R27E.

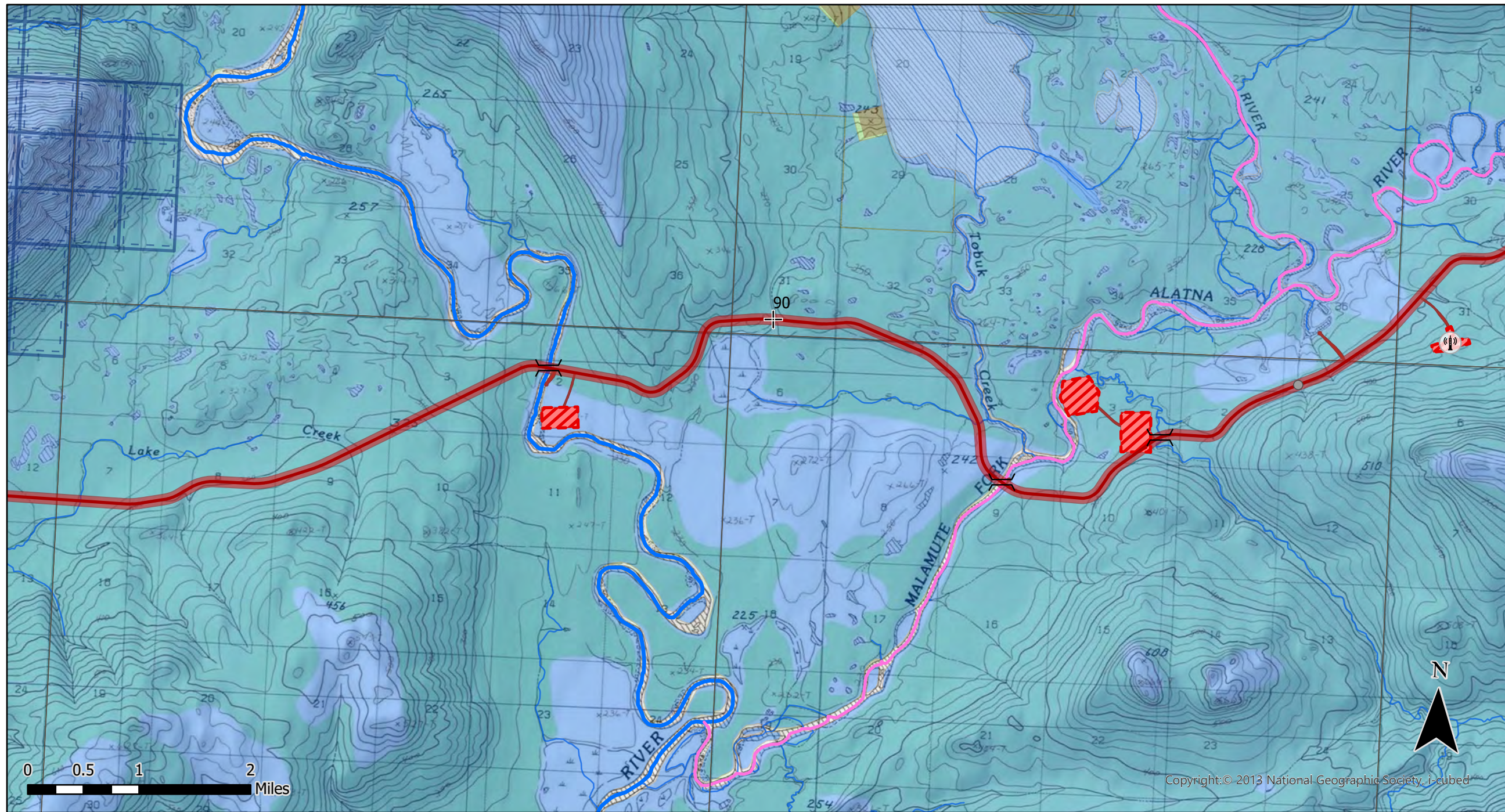
State of Alaska | Department of Natural Resources | Division of Mining, Land, & Water
Northern Regional Office | 3700 Airport Way | Fairbanks, AK 99709



The State of Alaska makes no expressed or implied warranties (including warranties of merchantability and fitness) with respect to the character, function, or capabilities of this product or its appropriateness for any user's purposes. In no event, will the State of Alaska be liable for any incidental, indirect, special, consequential or other damages suffered by the user or any other person or entity whether from use of the product, any failure thereof or otherwise, and in no event, will the State of Alaska's liability to you or anyone else exceed the fee paid for the product.

Drawn by: Adam Leland, January 28, 2022





Legend

Ambler Road Infrastructure

Ambler Route Centerline

- Requested Easement (On State Land)
- Other ROW (Other Land)

Easement Footprint

- Requested Easement (On State Land)
- Other ROW (Other Land)

- Ambler Milepost
- Bridges
- Large Culverts
- Construction Camps
- Fiber Optic Repeater Locs
- Maintenance Stations
- Material Sites
- Airstrips
- Access Roads

Existing Infrastructure & Land Status

- Alaska Communities
- Dalton Hwy Milepost
- Dalton Hwy Centerline
- RS2477 Trails
- State Mining Claims
- Borough Boundary
- Township
- Public Waters

Navigable Rivers

- Navigable
- Non-Navigable
- Conflict
- Unknown

Land Status

- State Land
- State Selected Land
- Municipal Entitlement
- Bureau of Land Management
- National Park Service
- Fish & Wildlife Service
- Native Allotment
- Native Corporation

ADL 421741 - Ambler Road Right-of-Way Appendix A - Alignment & Infrastructure Map A-9 of 19

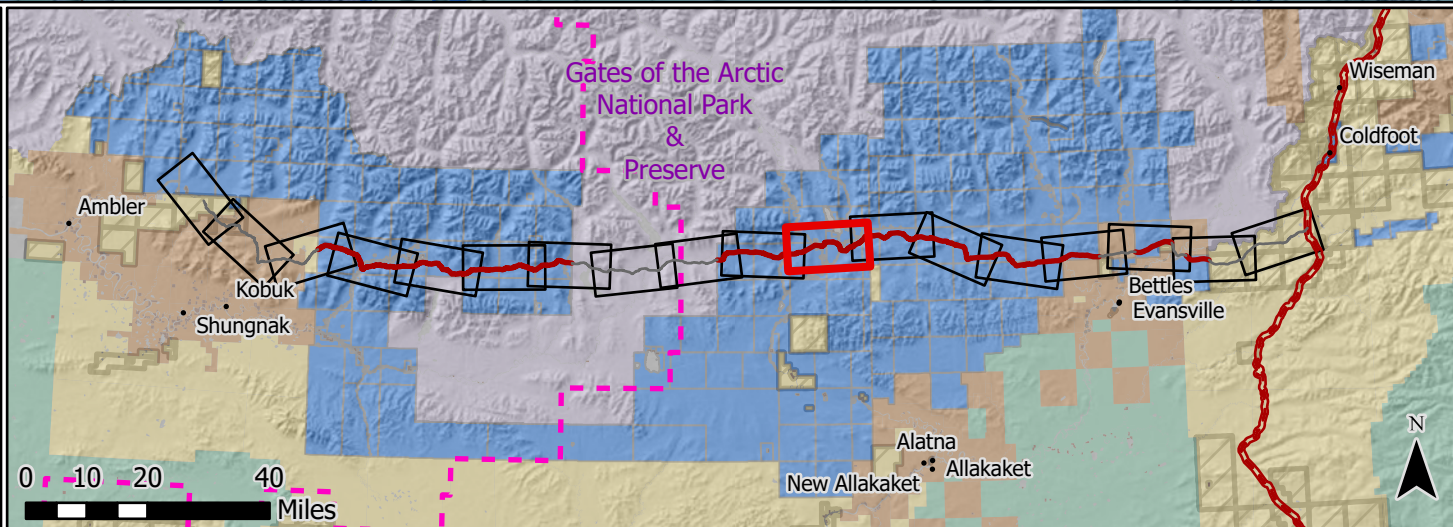
Within: Fairbanks Meridian T25N - T26N, R16W - R25W; & Kateel River Meridian T19N - T20N, R12E - R27E.

State of Alaska | Department of Natural Resources | Division of Mining, Land, & Water
Northern Regional Office | 3700 Airport Way | Fairbanks, AK 99709



The State of Alaska makes no expressed or implied warranties (including warranties of merchantability and fitness) with respect to the character, function, or capabilities of this product or its appropriateness for any user's purposes. In no event, will the State of Alaska be liable for any incidental, indirect, special, consequential or other damages suffered by the user or any other person or entity whether from use of the product, any failure thereof or otherwise, and in no event, will the State of Alaska's liability to you or anyone else exceed the fee paid for the product.

Drawn by: Adam Leland, January 28, 2022





Legend

Ambler Road Infrastructure

Ambler Route Centerline

- Requested Easement (On State Land)
- Other ROW (Other Land)

Easement Footprint

- Requested Easement (On State Land)
- Other ROW (Other Land)

- Ambler Milepost
- Bridges
- Large Culverts
- Construction Camps
- Fiber Optic Repeater Locs
- Maintenance Stations
- Material Sites
- Airstrips
- Access Roads

Existing Infrastructure & Land Status

- Alaska Communities
- Dalton Hwy Milepost
- Dalton Hwy Centerline
- RS2477 Trails
- State Mining Claims
- Borough Boundary
- Township
- Public Waters

Navigable Rivers

- Navigable
- Non-Navigable
- Conflict
- Unknown

Land Status

- State Land
- State Selected Land
- Municipal Entitlement
- Bureau of Land Management
- National Park Service
- Fish & Wildlife Service
- Native Allotment
- Native Corporation

ADL 421741 - Ambler Road Right-of-Way Appendix A - Alignment & Infrastructure Map A-10 of 19

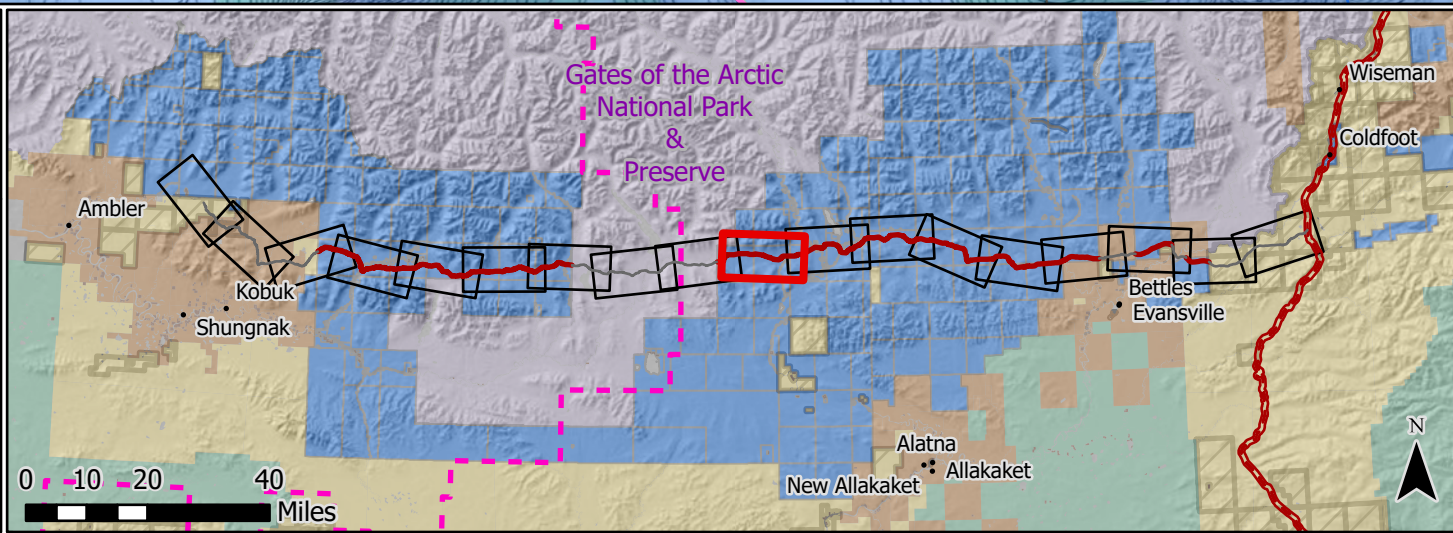
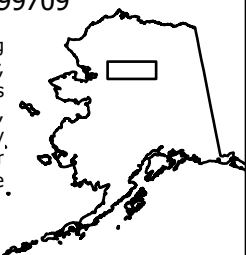
Within: Fairbanks Meridian T25N - T26N, R16W - R25W; & Kateel River Meridian T19N - T20N, R12E - R27E.

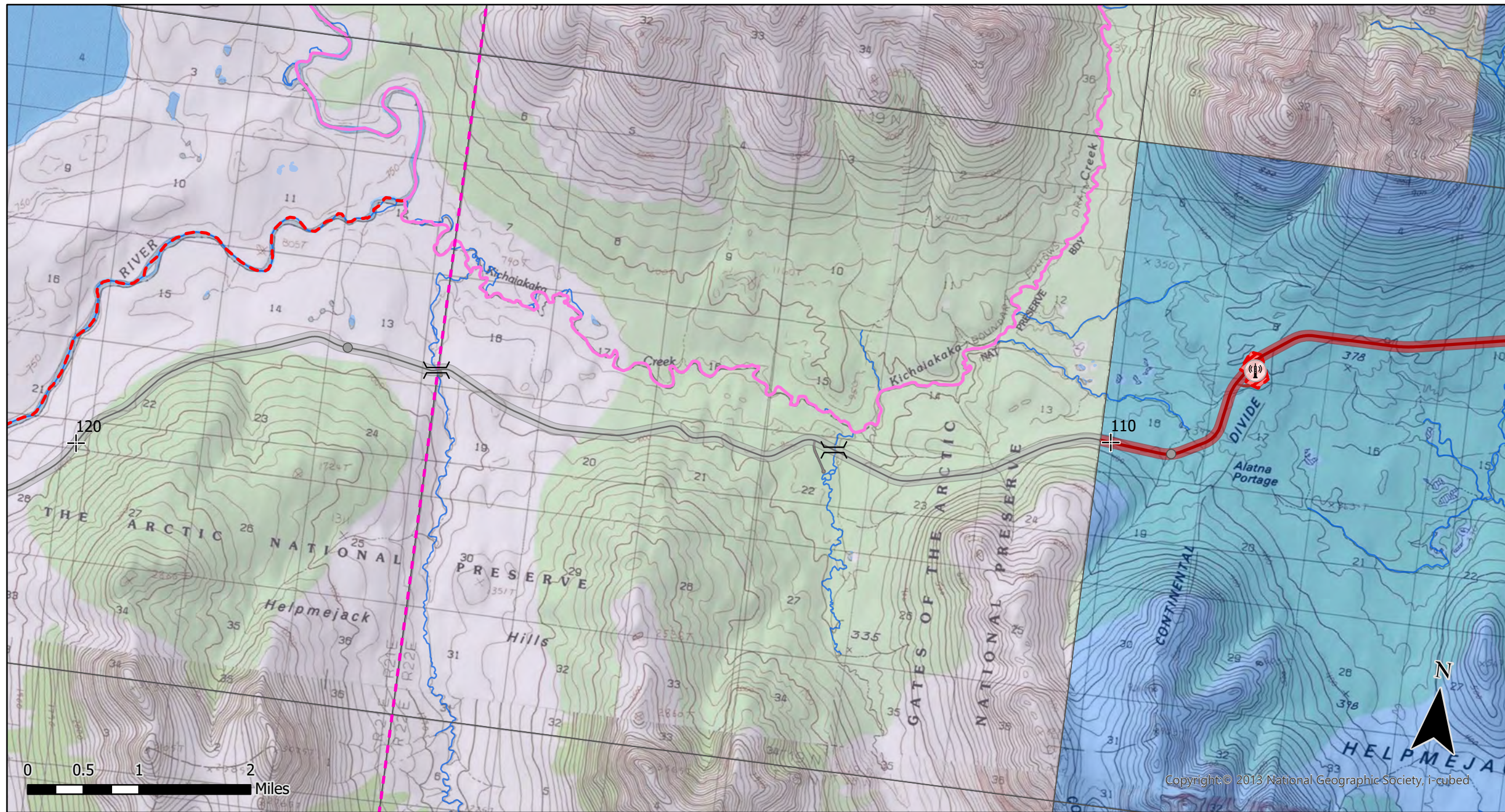
State of Alaska | Department of Natural Resources | Division of Mining, Land, & Water
Northern Regional Office | 3700 Airport Way | Fairbanks, AK 99709



The State of Alaska makes no expressed or implied warranties (including warranties of merchantability and fitness) with respect to the character, function, or capabilities of this product or its appropriateness for any user's purposes. In no event, will the State of Alaska be liable for any incidental, indirect, special, consequential or other damages suffered by the user or any other person or entity whether from use of the product, any failure thereof or otherwise, and in no event, will the State of Alaska's liability to you or anyone else exceed the fee paid for the product.

Drawn by: Adam Leland, January 28, 2022





Legend

Ambler Road Infrastructure

Ambler Route Centerline

- Requested Easement (On State Land)
- Other ROW (Other Land)

Easement Footprint

- Requested Easement (On State Land)
- Other ROW (Other Land)

- Ambler Milepost
- Bridges
- Large Culverts
- Construction Camps
- Fiber Optic Repeater Locs
- Maintenance Stations
- Material Sites
- Airstrips
- Access Roads

Existing Infrastructure & Land Status

- Alaska Communities
- Dalton Hwy Milepost
- Dalton Hwy Centerline
- RS2477 Trails
- State Mining Claims
- Borough Boundary
- Township
- Public Waters

Navigable Rivers

- Navigable
- Non-Navigable
- Conflict
- Unknown

Land Status

- State Land
- State Selected Land
- Municipal Entitlement
- Bureau of Land Management
- National Park Service
- Fish & Wildlife Service
- Native Allotment
- Native Corporation

ADL 421741 - Ambler Road Right-of-Way Appendix A - Alignment & Infrastructure Map A-11 of 19

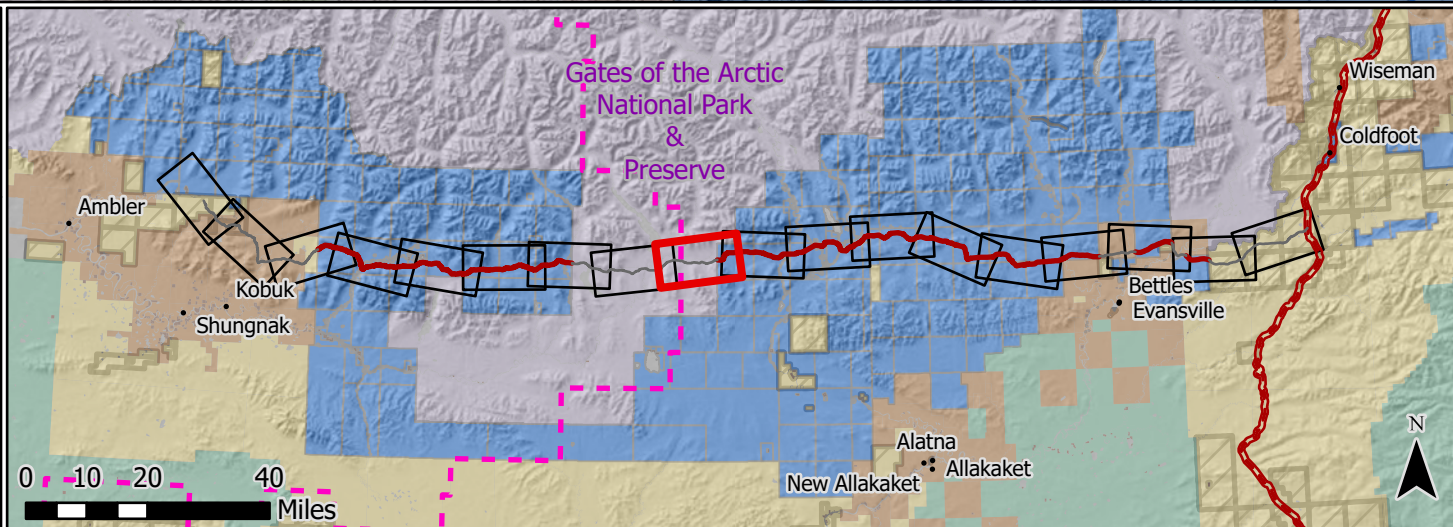
Within: Fairbanks Meridian T25N - T26N, R16W - R25W; & Kateel River Meridian T19N - T20N, R12E - R27E.

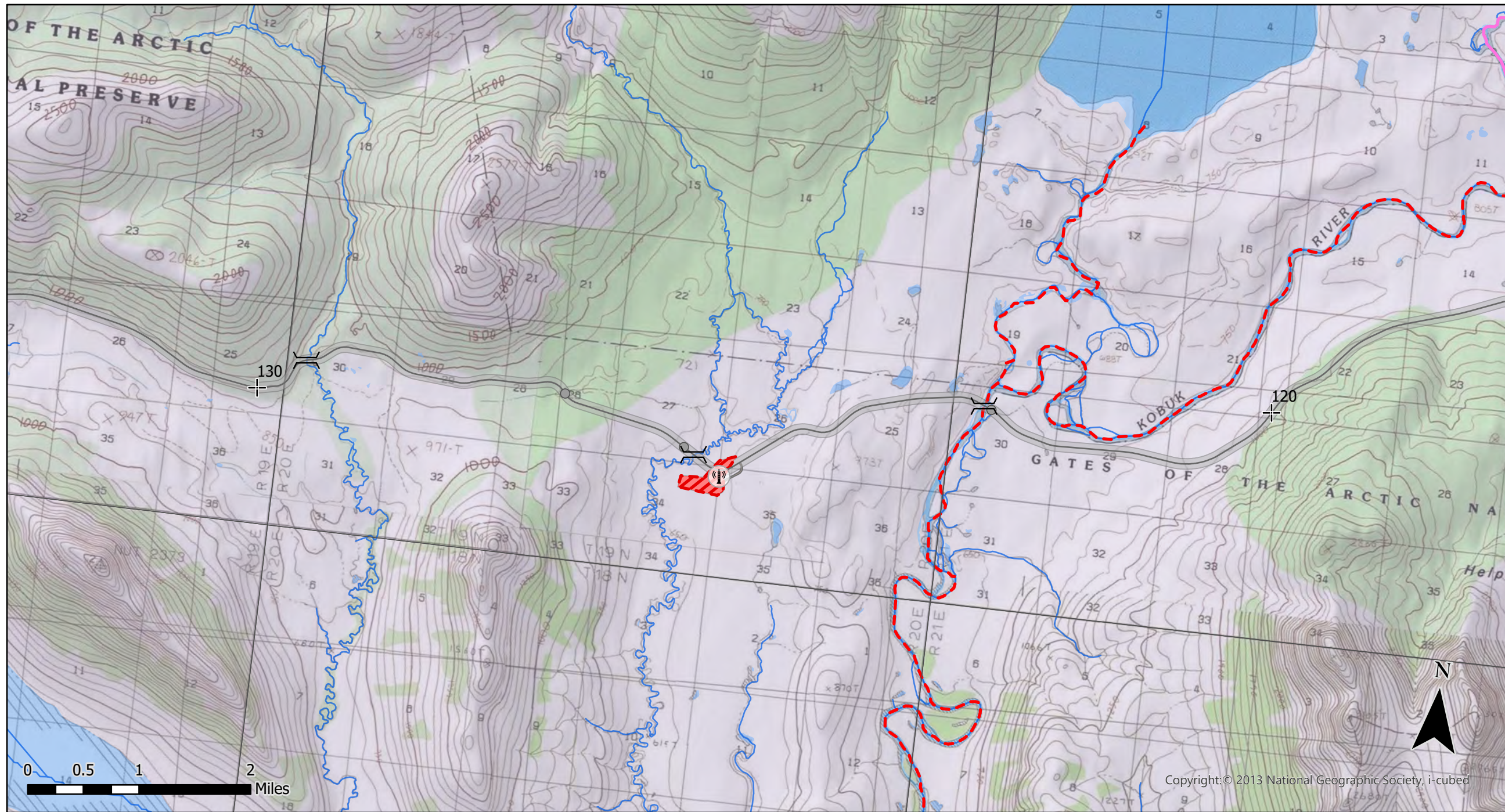
State of Alaska | Department of Natural Resources | Division of Mining, Land, & Water
Northern Regional Office | 3700 Airport Way | Fairbanks, AK 99709



The State of Alaska makes no expressed or implied warranties (including warranties of merchantability and fitness) with respect to the character, function, or capabilities of this product or its appropriateness for any user's purposes. In no event, will the State of Alaska be liable for any incidental, indirect, special, consequential or other damages suffered by the user or any other person or entity whether from use of the product, any failure thereof or otherwise, and in no event, will the State of Alaska's liability to you or anyone else exceed the fee paid for the product.

Drawn by: Adam Leland, January 28, 2022





Legend

Ambler Road Infrastructure

Ambler Route Centerline

- Requested Easement (On State Land)
- Other ROW (Other Land)

Easement Footprint

- Requested Easement (On State Land)
- Other ROW (Other Land)

- Ambler Milepost
- Bridges
- Large Culverts
- Construction Camps
- Fiber Optic Repeater Locs
- Maintenance Stations
- Material Sites
- Airstrips
- Access Roads

Existing Infrastructure & Land Status

- Alaska Communities
- Dalton Hwy Milepost
- Dalton Hwy Centerline
- RS2477 Trails
- State Mining Claims
- Borough Boundary
- Township
- Public Waters

Navigable Rivers

- Navigable
- Non-Navigable
- Conflict
- Unknown

- State Land
- State Selected Land
- Municipal Entitlement
- Bureau of Land Management
- National Park Service
- Fish & Wildlife Service
- Native Allotment
- Native Corporation

ADL 421741 - Ambler Road Right-of-Way Appendix A - Alignment & Infrastructure Map A-12 of 19

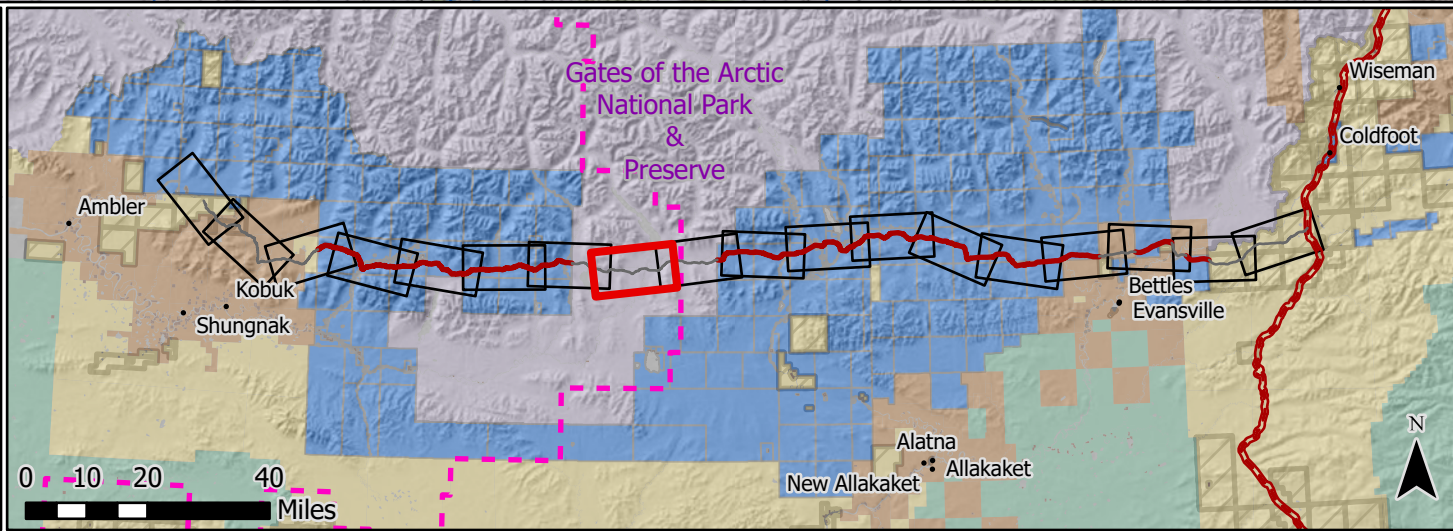
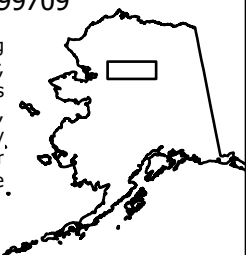
Within: Fairbanks Meridian T25N - T26N, R16W - R25W; & Kateel River Meridian T19N - T20N, R12E - R27E.

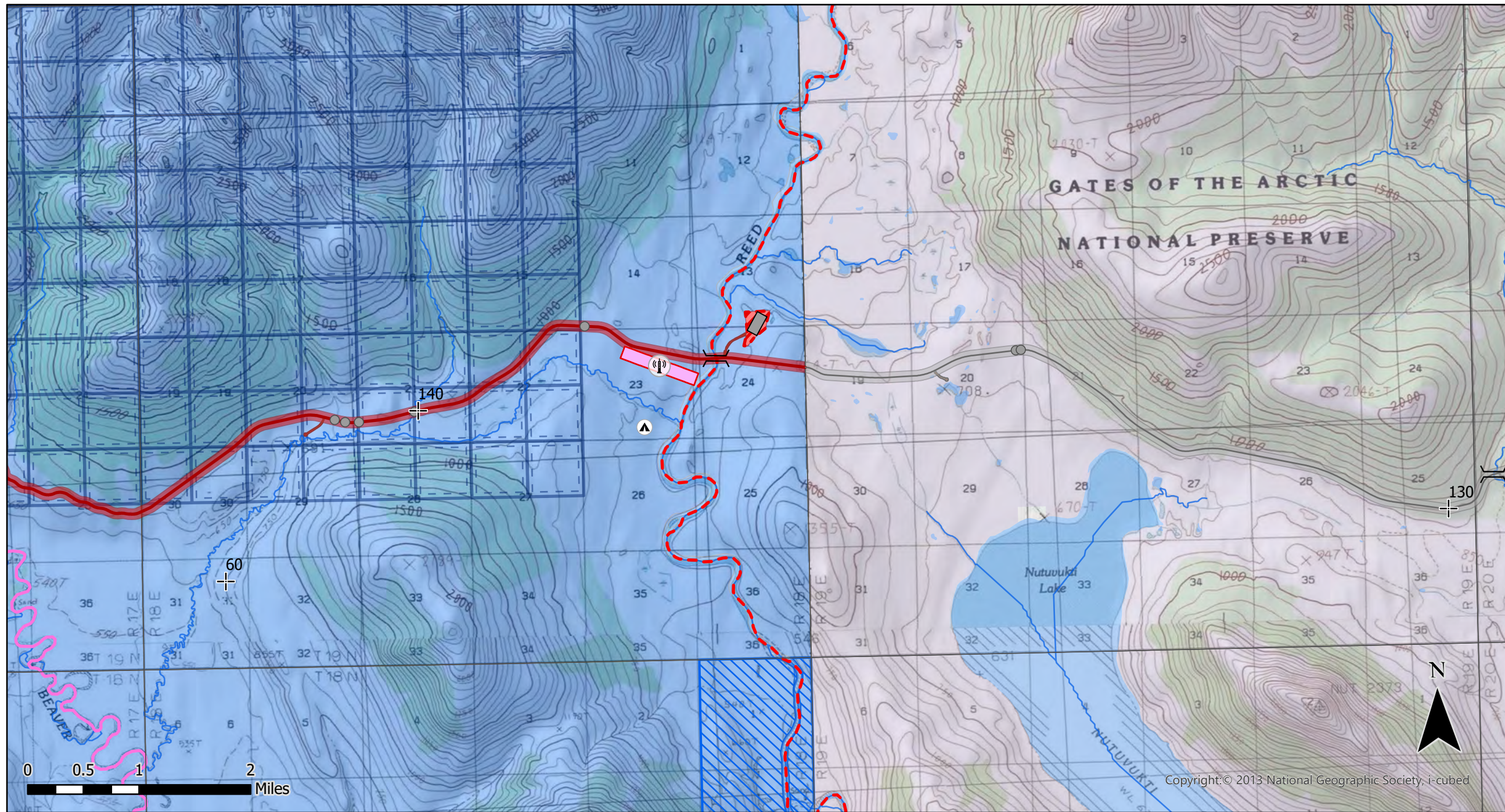
State of Alaska | Department of Natural Resources | Division of Mining, Land, & Water
Northern Regional Office | 3700 Airport Way | Fairbanks, AK 99709



The State of Alaska makes no expressed or implied warranties (including warranties of merchantability and fitness) with respect to the character, function, or capabilities of this product or its appropriateness for any user's purposes. In no event, will the State of Alaska be liable for any incidental, indirect, special, consequential or other damages suffered by the user or any other person or entity whether from use of the product, any failure thereof or otherwise, and in no event, will the State of Alaska's liability to you or anyone else exceed the fee paid for the product.

Drawn by: Adam Leland, January 28, 2022





Legend

Ambler Road Infrastructure

Ambler Route Centerline

- Requested Easement (On State Land)
- Other ROW (Other Land)

Easement Footprint

- Requested Easement (On State Land)
- Other ROW (Other Land)

- Ambler Milepost
- Bridges
- Large Culverts
- Construction Camps
- Fiber Optic Repeater Locs
- Maintenance Stations
- Material Sites
- Airstrips
- Access Roads

Existing Infrastructure & Land Status

- Alaska Communities
- Dalton Hwy Milepost
- Dalton Hwy Centerline
- RS2477 Trails
- State Mining Claims
- Borough Boundary
- Township
- Public Waters

Navigable Rivers

- Navigable
- Non-Navigable
- Conflict
- Unknown

Land Status

- State Land
- State Selected Land
- Municipal Entitlement
- Bureau of Land Management
- National Park Service
- Fish & Wildlife Service
- Native Allotment
- Native Corporation

ADL 421741 - Ambler Road Right-of-Way Appendix A - Alignment & Infrastructure Map A-13 of 19

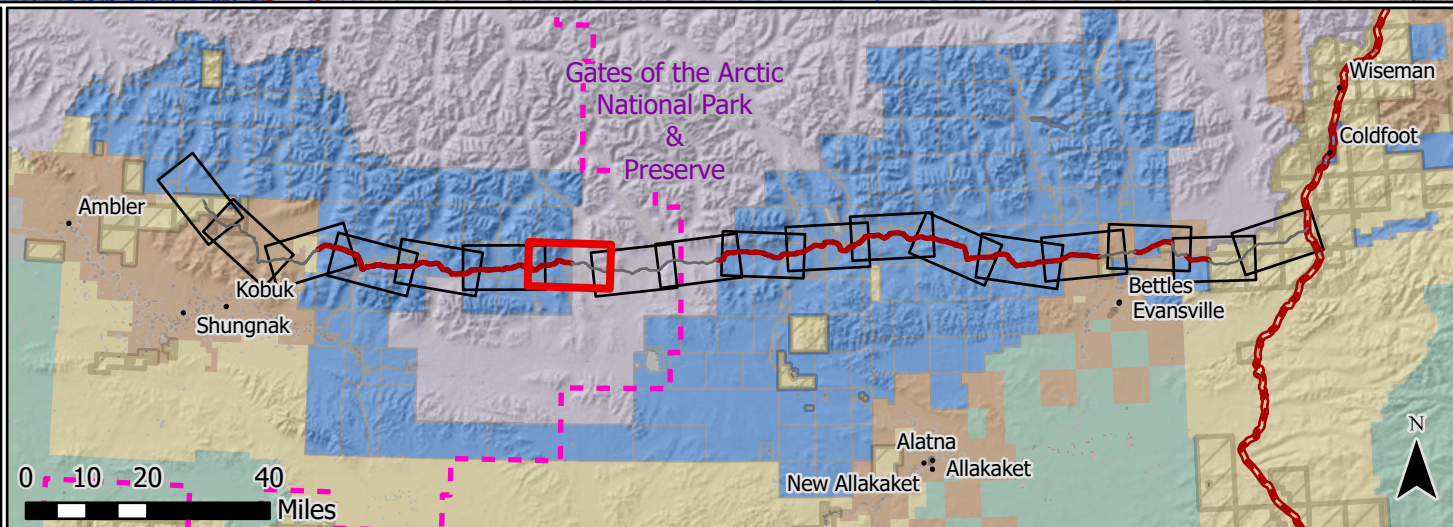
Within: Fairbanks Meridian T25N - T26N, R16W - R25W; & Kateel River Meridian T19N - T20N, R12E - R27E.

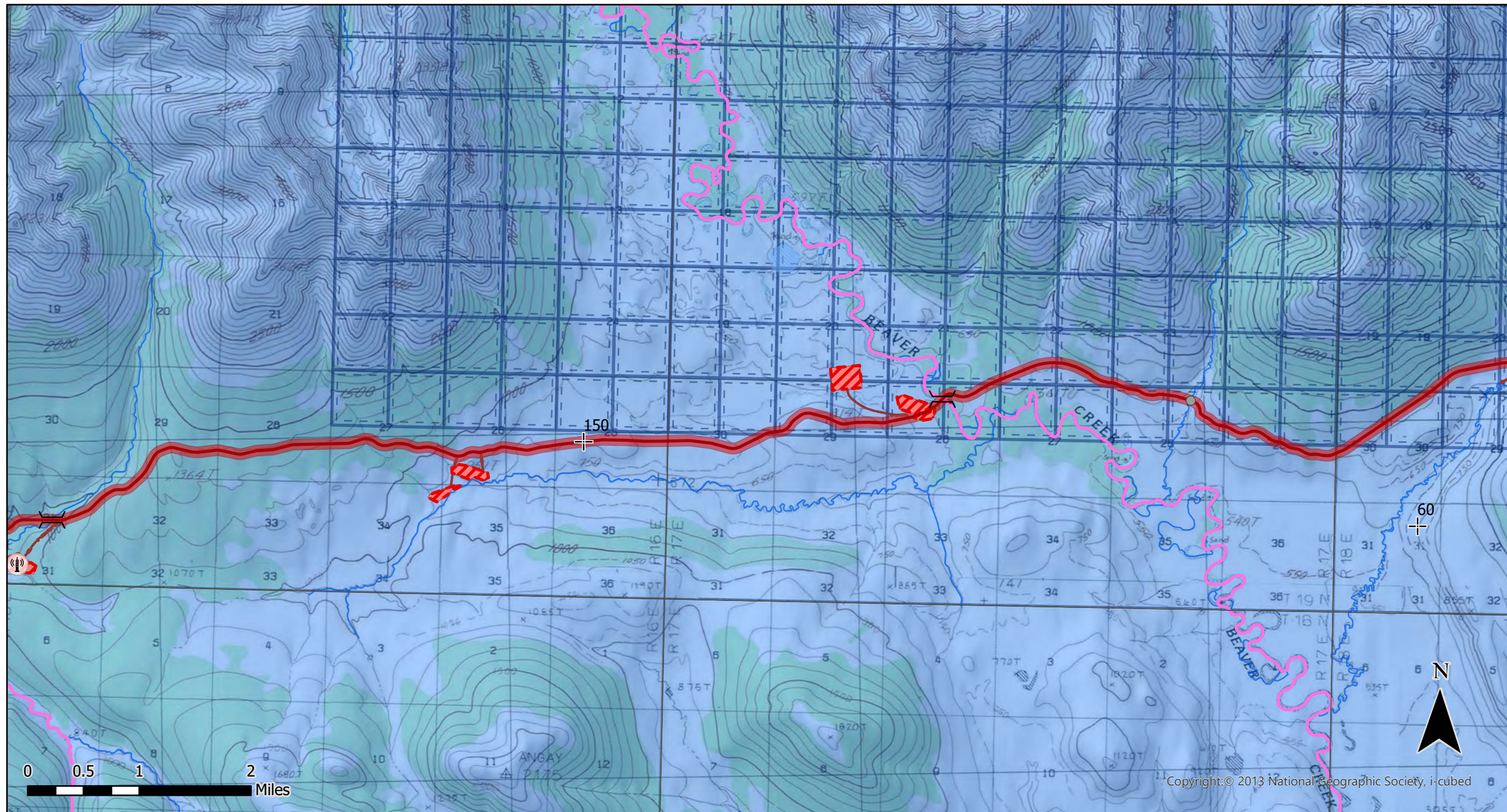
State of Alaska | Department of Natural Resources | Division of Mining, Land, & Water
Northern Regional Office | 3700 Airport Way | Fairbanks, AK 99709



The State of Alaska makes no expressed or implied warranties (including warranties of merchantability and fitness) with respect to the character, function, or capabilities of this product or its appropriateness for any user's purposes. In no event, will the State of Alaska be liable for any incidental, indirect, special, consequential or other damages suffered by the user or any other person or entity whether from use of the product, any failure thereof or otherwise, and in no event, will the State of Alaska's liability to you or anyone else exceed the fee paid for the product.

Drawn by: Adam Leland, January 28, 2022





Legend

Ambler Road Infrastructure

Ambler Route Centerline

- Requested Easement (On State Land)
- Other ROW (Other Land)

Easement Footprint

- Requested Easement (On State Land)
- Other ROW (Other Land)

- Ambler Milepost
- Bridges
- Large Culverts
- Construction Camps
- Fiber Optic Repeater Locs
- Maintenance Stations
- Material Sites
- Airstrips
- Access Roads

Existing Infrastructure & Land Status

- Alaska Communities
- Dalton Hwy Milepost
- Dalton Hwy Centerline
- RS2477 Trails
- State Mining Claims
- Borough Boundary
- Township
- Public Waters

Navigable Rivers

- Navigable
- Non-Navigable
- Conflict
- Unknown

- State Land
- State Selected Land
- Municipal Entitlement
- Bureau of Land Management
- National Park Service
- Fish & Wildlife Service
- Native Allotment
- Native Corporation

ADL 421741 - Ambler Road Right-of-Way Appendix A - Alignment & Infrastructure Map A-14 of 19

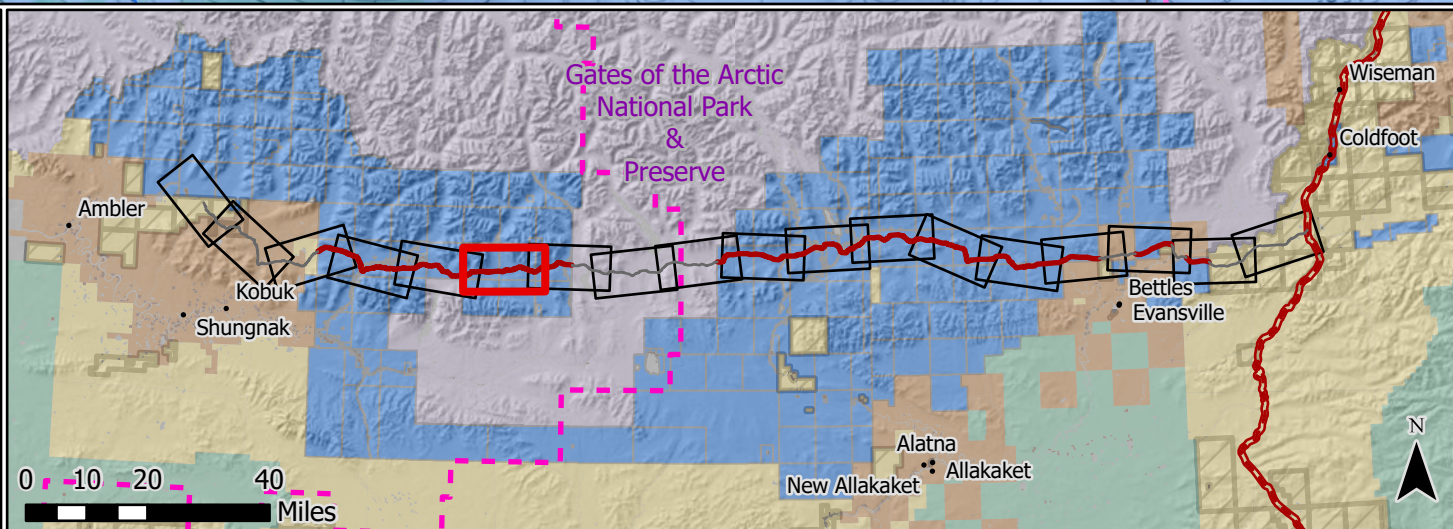
Within: Fairbanks Meridian T25N - T26N, R16W - R25W; & Kateel River Meridian T19N - T20N, R12E - R27E.

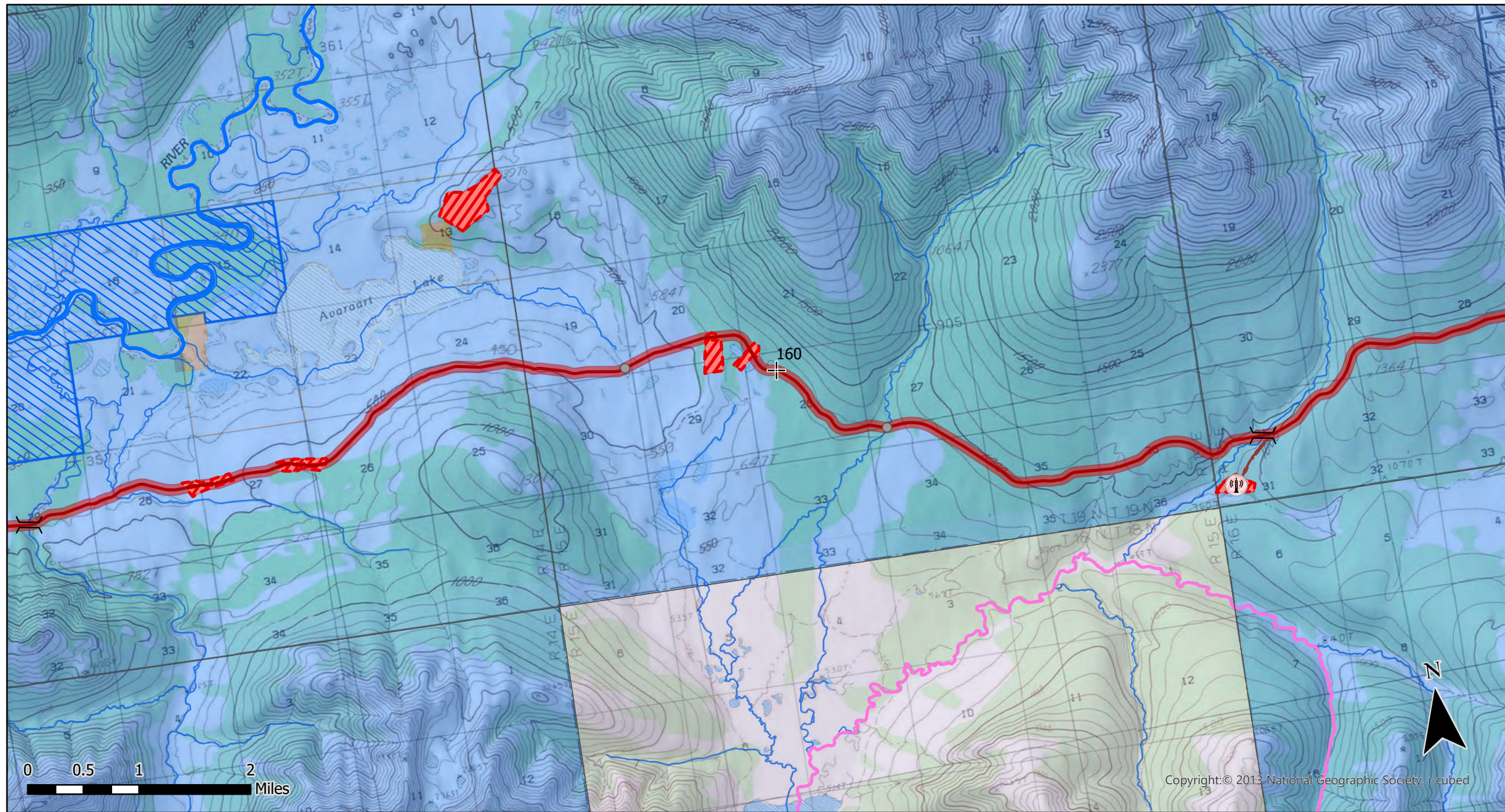
State of Alaska | Department of Natural Resources | Division of Mining, Land, & Water
Northern Regional Office | 3700 Airport Way | Fairbanks, AK 99709



The State of Alaska makes no expressed or implied warranties (including warranties of merchantability and fitness) with respect to the character, function, or capabilities of this product or its appropriateness for any user's purposes. In no event, will the State of Alaska be liable for any incidental, indirect, special, consequential or other damages suffered by the user or any other person or entity whether from use of the product, any failure thereof or otherwise, and in no event, will the State of Alaska's liability to you or anyone else exceed the fee paid for the product.

Drawn by: Adam Leland, January 28, 2022





Legend

Ambler Road Infrastructure

Ambler Route Centerline

- Requested Easement (On State Land)
- Other ROW (Other Land)

Easement Footprint

- Requested Easement (On State Land)
- Other ROW (Other Land)

- Ambler Milepost
- Bridges
- Large Culverts
- Construction Camps
- Fiber Optic Repeater Locs
- Maintenance Stations
- Material Sites
- Airstrips
- Access Roads

Existing Infrastructure & Land Status

- Alaska Communities
- Dalton Hwy Milepost
- Dalton Hwy Centerline
- RS2477 Trails
- State Mining Claims
- Borough Boundary
- Township
- Public Waters

Navigable Rivers

- Navigable
- Non-Navigable
- Conflict
- Unknown

- State Land
- State Selected Land
- Municipal Entitlement
- Bureau of Land Management
- National Park Service
- Fish & Wildlife Service
- Native Allotment
- Native Corporation

ADL 421741 - Ambler Road Right-of-Way Appendix A - Alignment & Infrastructure Map A-15 of 19

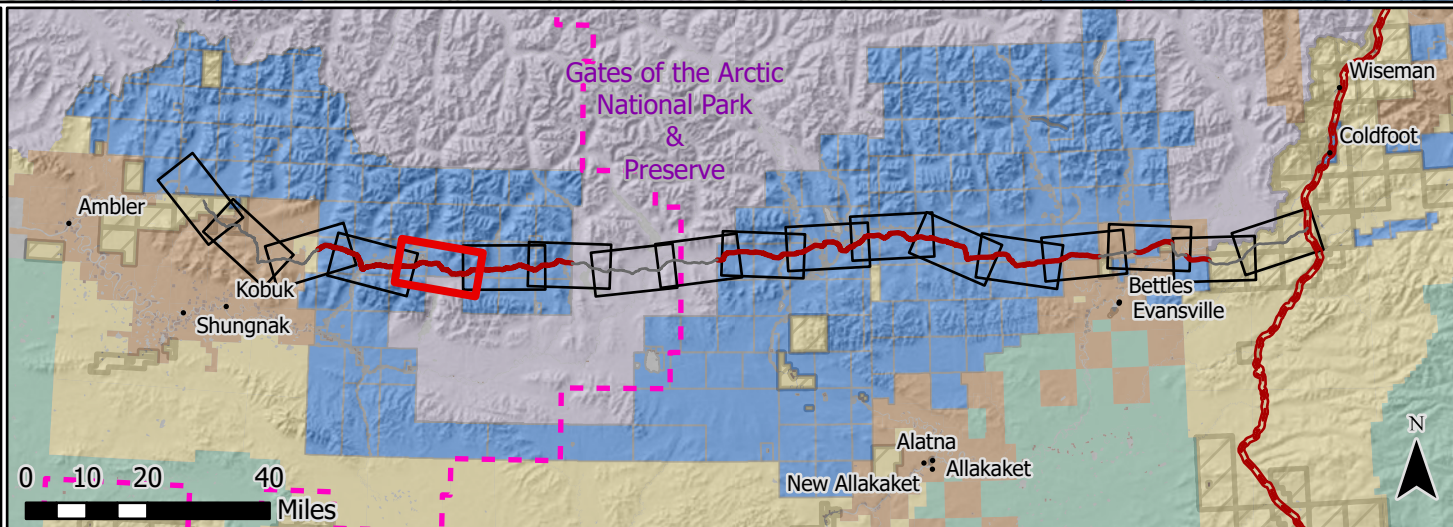
Within: Fairbanks Meridian T25N - T26N, R16W - R25W; & Kateel River Meridian T19N - T20N, R12E - R27E.

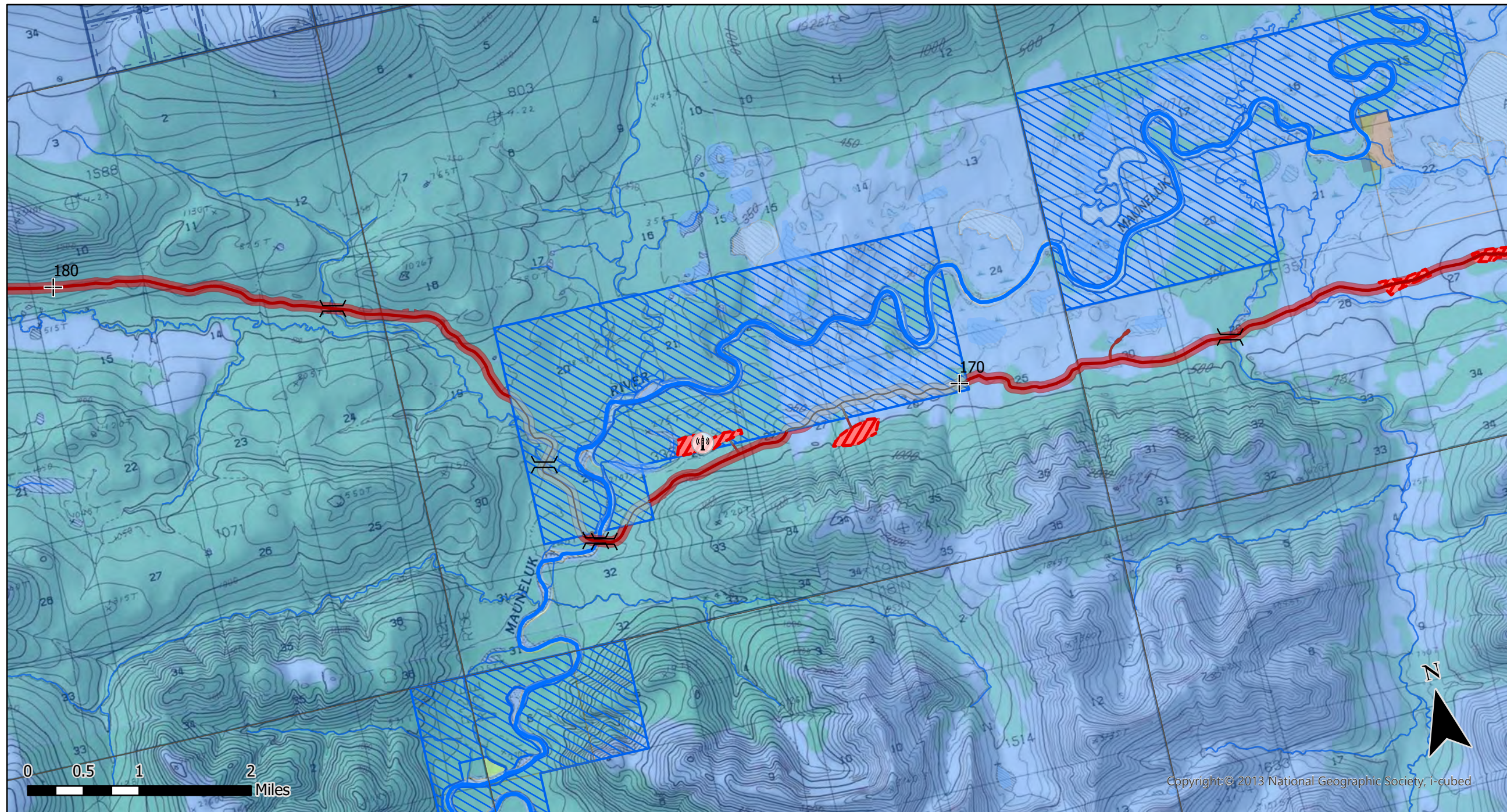
State of Alaska | Department of Natural Resources | Division of Mining, Land, & Water
Northern Regional Office | 3700 Airport Way | Fairbanks, AK 99709



The State of Alaska makes no expressed or implied warranties (including warranties of merchantability and fitness) with respect to the character, function, or capabilities of this product or its appropriateness for any user's purposes. In no event, will the State of Alaska be liable for any incidental, indirect, special, consequential or other damages suffered by the user or any other person or entity whether from use of the product, any failure thereof or otherwise, and in no event, will the State of Alaska's liability to you or anyone else exceed the fee paid for the product.

Drawn by: Adam Leland, January 28, 2022





Legend

Ambler Road Infrastructure

Ambler Route Centerline

- Requested Easement (On State Land)
- Other ROW (Other Land)

Easement Footprint

- Requested Easement (On State Land)
- Other ROW (Other Land)

- Ambler Milepost
- Bridges
- Large Culverts
- Construction Camps
- Fiber Optic Repeater Locs
- Maintenance Stations
- Material Sites
- Airstrips
- Access Roads

Existing Infrastructure & Land Status

- Alaska Communities
- Dalton Hwy Milepost
- Dalton Hwy Centerline
- RS2477 Trails
- State Mining Claims
- Borough Boundary
- Township
- Public Waters

Navigable Rivers

- Navigable
- Non-Navigable
- Conflict
- Unknown

- State Land
- State Selected Land
- Municipal Entitlement
- Bureau of Land Management
- National Park Service
- Fish & Wildlife Service
- Native Allotment
- Native Corporation

ADL 421741 - Ambler Road Right-of-Way Appendix A - Alignment & Infrastructure Map A-16 of 19

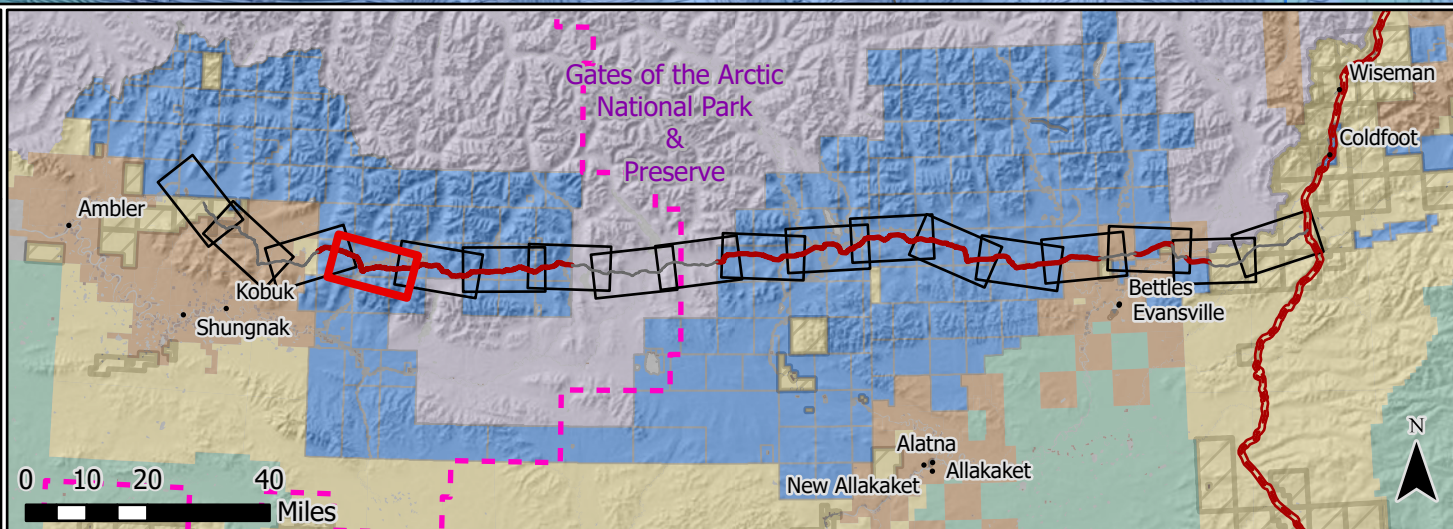
Within: Fairbanks Meridian T25N - T26N, R16W - R25W; & Kateel River Meridian T19N - T20N, R12E - R27E.

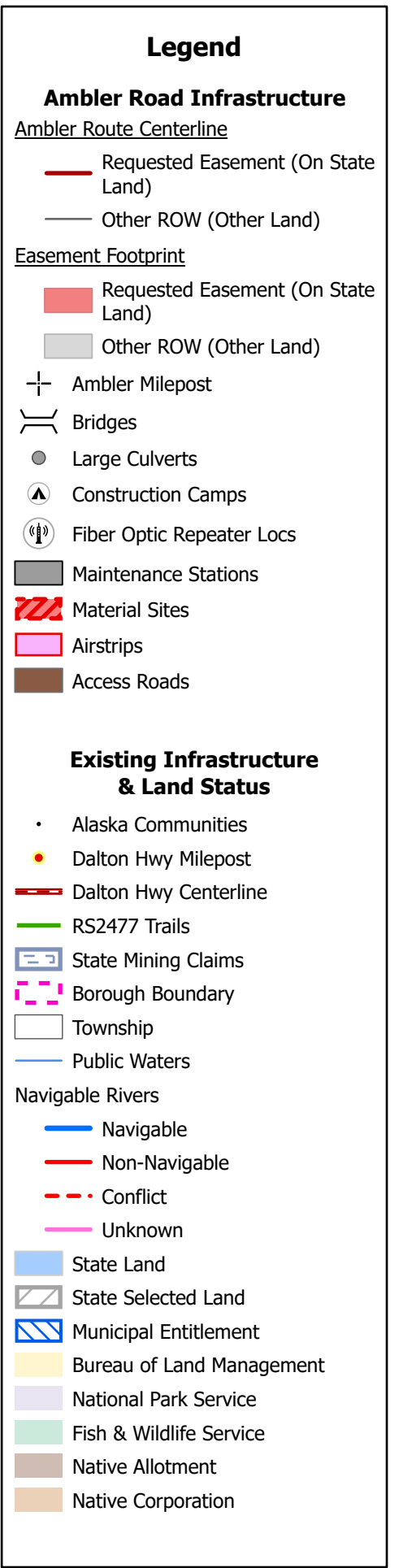
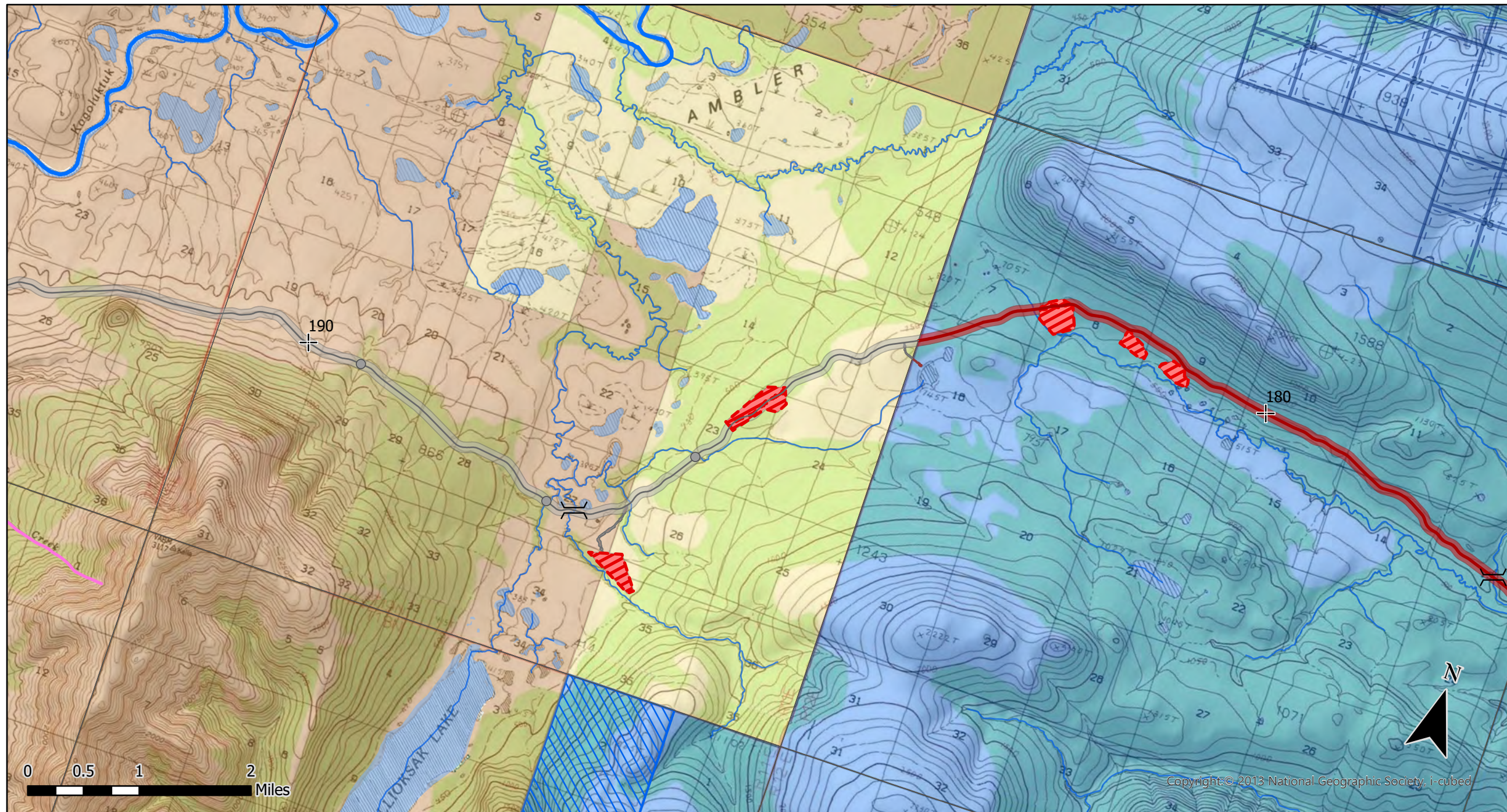
State of Alaska | Department of Natural Resources | Division of Mining, Land, & Water
Northern Regional Office | 3700 Airport Way | Fairbanks, AK 99709



The State of Alaska makes no expressed or implied warranties (including warranties of merchantability and fitness) with respect to the character, function, or capabilities of this product or its appropriateness for any user's purposes. In no event, will the State of Alaska be liable for any incidental, indirect, special, consequential or other damages suffered by the user or any other person or entity whether from use of the product, any failure thereof or otherwise, and in no event, will the State of Alaska's liability to you or anyone else exceed the fee paid for the product.

Drawn by: Adam Leland, January 28, 2022





ADL 421741 - Ambler Road Right-of-Way Appendix A - Alignment & Infrastructure Map A-17 of 19

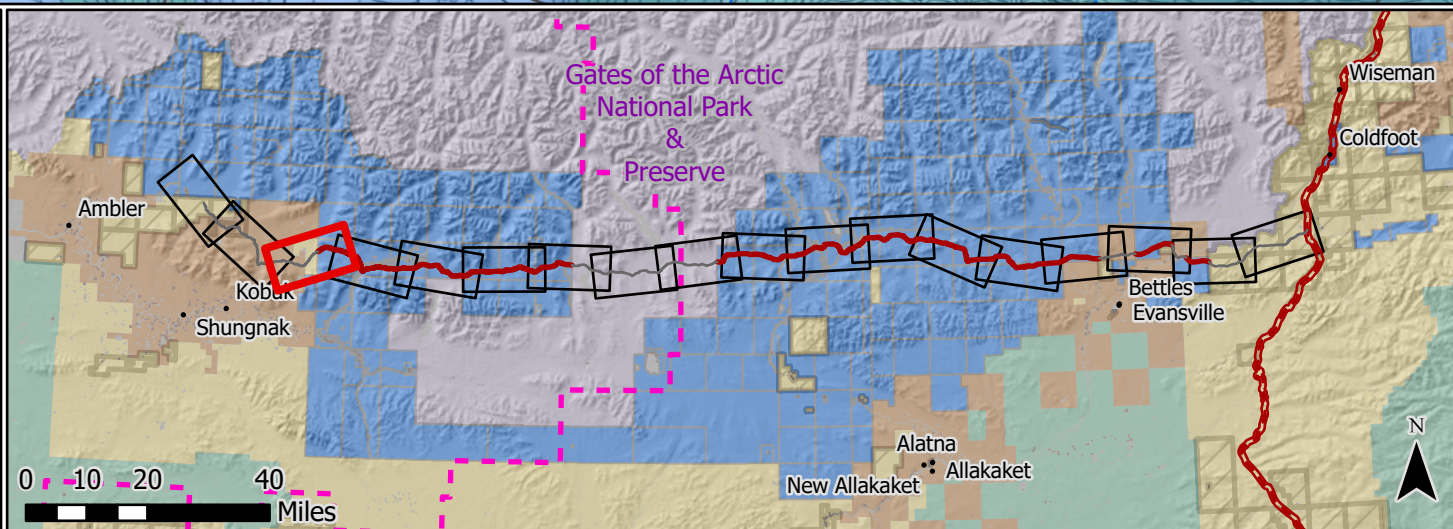
Within: Fairbanks Meridian T25N - T26N, R16W - R25W; & Kateel River Meridian T19N - T20N, R12E - R27E.

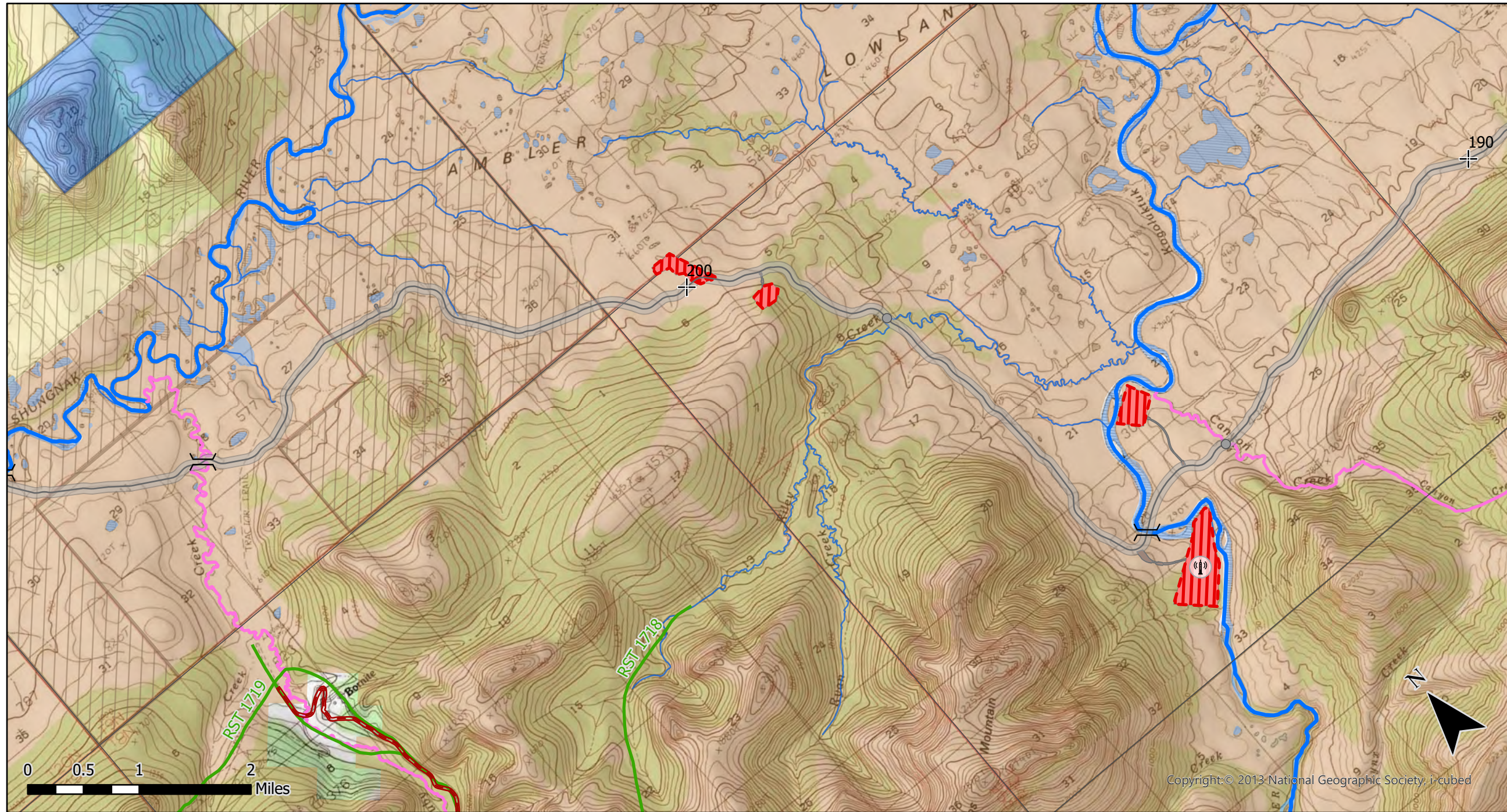
State of Alaska | Department of Natural Resources | Division of Mining, Land, & Water
Northern Regional Office | 3700 Airport Way | Fairbanks, AK 99709



The State of Alaska makes no expressed or implied warranties (including warranties of merchantability and fitness) with respect to the character, function, or capabilities of this product or its appropriateness for any user's purposes. In no event, will the State of Alaska be liable for any incidental, indirect, special, consequential or other damages suffered by the user or any other person or entity whether from use of the product, any failure thereof or otherwise, and in no event, will the State of Alaska's liability to you or anyone else exceed the fee paid for the product.

Drawn by: Adam Leland, January 28, 2022





Legend

Ambler Road Infrastructure

Ambler Route Centerline

- Requested Easement (On State Land)
- Other ROW (Other Land)

Easement Footprint

- Requested Easement (On State Land)
- Other ROW (Other Land)

- Ambler Milepost
- Bridges
- Large Culverts
- Construction Camps
- Fiber Optic Repeater Locs
- Maintenance Stations
- Material Sites
- Airstrips
- Access Roads

Existing Infrastructure & Land Status

- Alaska Communities
- Dalton Hwy Milepost
- Dalton Hwy Centerline
- RS2477 Trails
- State Mining Claims
- Borough Boundary
- Township
- Public Waters

Navigable Rivers

- Navigable
- Non-Navigable
- Conflict
- Unknown

- State Land
- State Selected Land
- Municipal Entitlement
- Bureau of Land Management
- National Park Service
- Fish & Wildlife Service
- Native Allotment
- Native Corporation

ADL 421741 - Ambler Road Right-of-Way Appendix A - Alignment & Infrastructure Map A-18 of 19

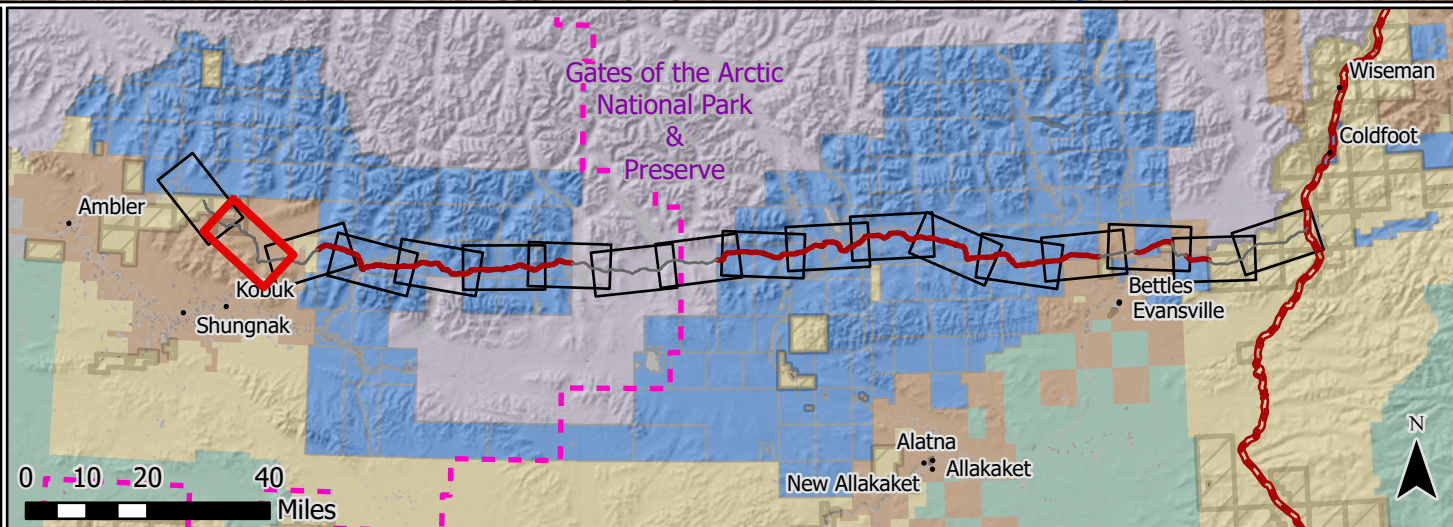
Within: Fairbanks Meridian T25N - T26N, R16W - R25W; & Kateel River Meridian T19N - T20N, R12E - R27E.

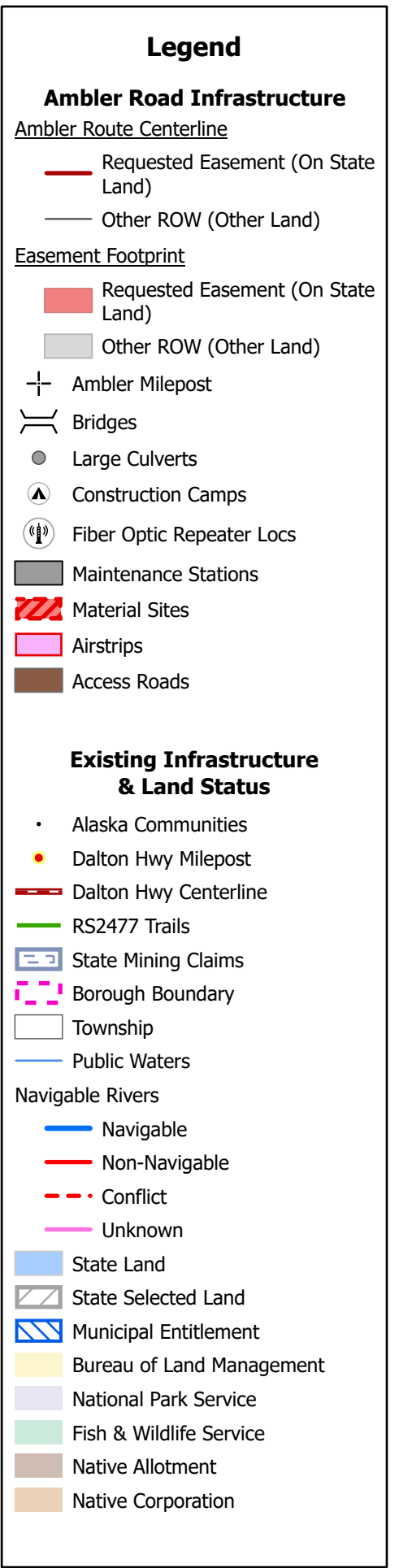
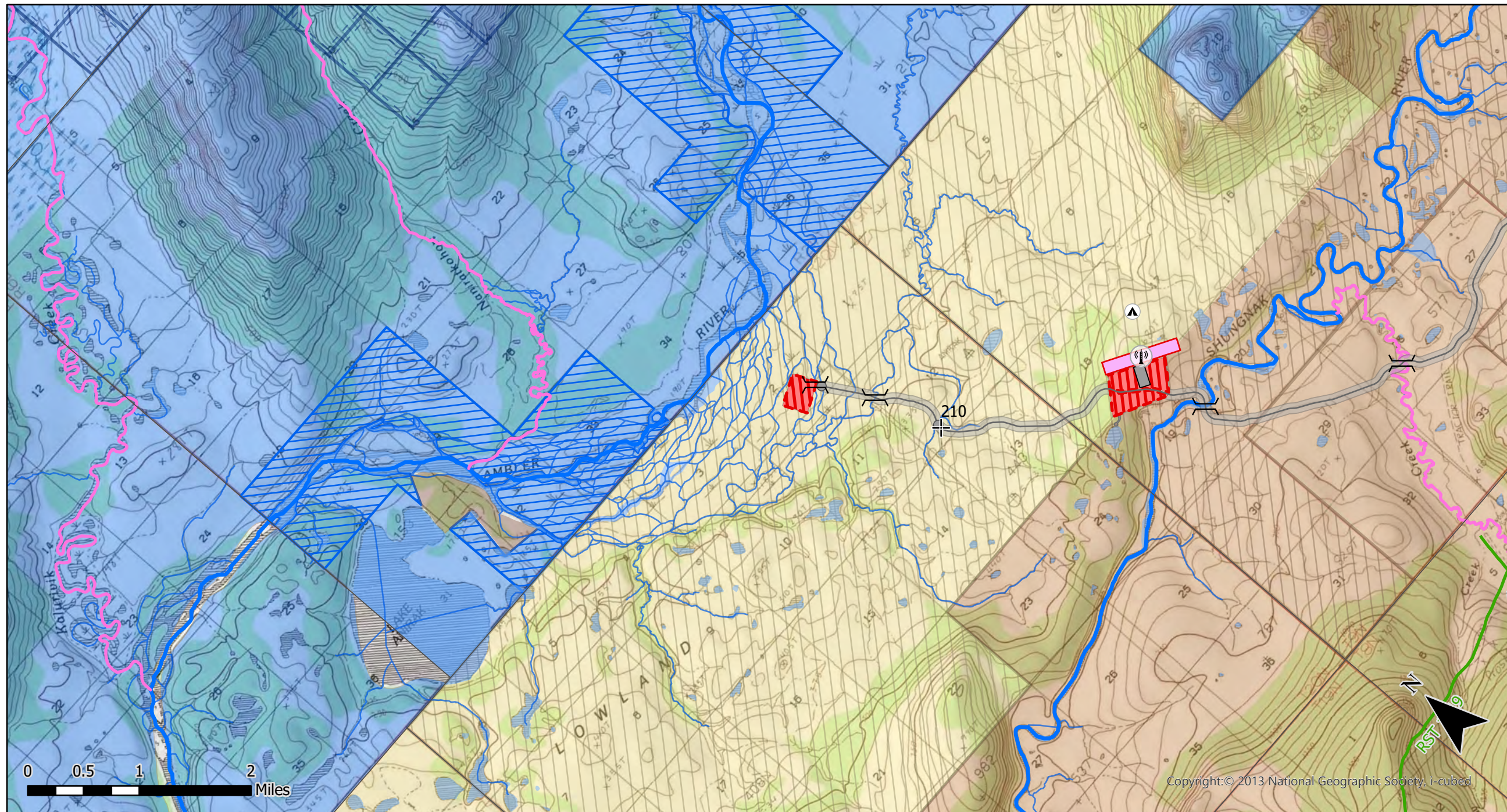
State of Alaska | Department of Natural Resources | Division of Mining, Land, & Water
Northern Regional Office | 3700 Airport Way | Fairbanks, AK 99709



The State of Alaska makes no expressed or implied warranties (including warranties of merchantability and fitness) with respect to the character, function, or capabilities of this product or its appropriateness for any user's purposes. In no event, will the State of Alaska be liable for any incidental, indirect, special, consequential or other damages suffered by the user or any other person or entity whether from use of the product, any failure thereof or otherwise, and in no event, will the State of Alaska's liability to you or anyone else exceed the fee paid for the product.

Drawn by: Adam Leland, January 28, 2022





ADL 421741 - Ambler Road Right-of-Way Appendix A - Alignment & Infrastructure Map A-19 of 19

Within: Fairbanks Meridian T25N - T26N, R16W - R25W; & Kateel River Meridian T19N - T20N, R12E - R27E.

State of Alaska | Department of Natural Resources | Division of Mining, Land, & Water
Northern Regional Office | 3700 Airport Way | Fairbanks, AK 99709



The State of Alaska makes no expressed or implied warranties (including warranties of merchantability and fitness) with respect to the character, function, or capabilities of this product or its appropriateness for any user's purposes. In no event, will the State of Alaska be liable for any incidental, indirect, special, consequential or other damages suffered by the user or any other person or entity whether from use of the product, any failure thereof or otherwise, and in no event, will the State of Alaska's liability to you or anyone else exceed the fee paid for the product.

Drawn by: Adam Leland, January 28, 2022

